

VENICE BEACH ACCESSIBILITY PROJECT

VNC Presentation
February 18, 2025
By Amanda Heinke



View from Rose Ave playground

PROJECT DESCRIPTION

- Construct either permanent or semi-permanent pathways on the sand from the boardwalk out towards the Pacific Ocean

PROJECT PURPOSE

- Improve accessibility for all users to access the Pacific Ocean from Venice Beach




Example wooden path




Example ADA access mat

EXISTING PATHS IN VENICE



North Venice Boulevard existing ADA access mat



Via Marina existing concrete path

PROJECT STATUS AND NEXT STEPS

CONCEPT DESIGN

Today



BEACHES AND
HARBORS PLANNING
& DESIGN



SECURE FUNDING
SOURCES



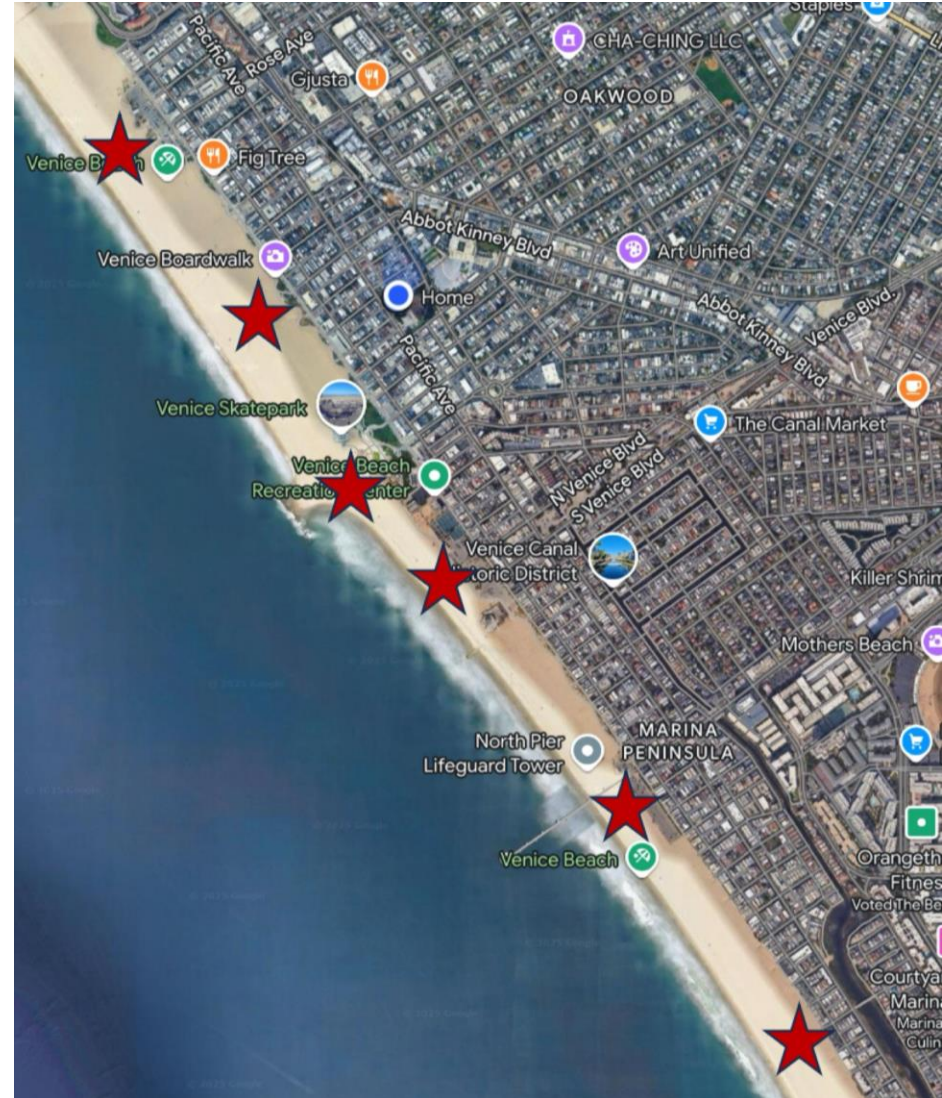
COMMUNITY
ENGAGEMENT AND
FEEDBACK

COMMUNITY
ENGAGEMENT AND
FEEDBACK

EXTRA SLIDES

POTENTIAL PATH LOCATIONS IN VENICE

- Rose Avenue
- Brooks Avenue
- Windward Avenue
- North Venice Boulevard
(existing to remain)
- Venice Pier
- Lighthouse Street



EXISTING LOCATIONS IN SANTA MONICA

- Annenberg Beach House
- Parking Lot 8
- Parking Lot 3
- Santa Monica Pier
- Bay Street
- Parking Lot 5 South
- South Beach Park Playground

