

Inventory

HOMELESS OFF STREET SANCTUARY

And Site Suitability Analysis

Published
October 1, 2020



TABLE OF CONTENTS

LIST OF SITES IN CITY OF LA BY COMMUNITY PLAN AREA

MAPS

PRECEDENTS

APPENDIX A: LIST OF SITES (LOS ANGELES COUNTY)

APPENDIX B: FULL SET OF MAPS



**LIST OF SITES IN
THE CITY OF LOS ANGELES
BY COMMUNITY PLAN
AREA**



LOS ANGELES OFF-STREET SANCTUARY, Suitable Site Analysis

Area (Acres)	Area (Sq Ft)	Council District	Community Plan Area	Use Type	AIN	Street Address	City	ZIP Code	Use Code
873	38,039,997	7	Arlleta - Pacoima	City Park		11770 Foothill Blvd.	LOS ANGELES CA		
127	5,527,504	7	Arlleta - Pacoima	City Park		Located in Hansen Dam Recreation Area.	LOS ANGELES CA		
124	5,420,810	7	Arlleta - Pacoima	City Park		11770 Foothill Blvd.	LOS ANGELES CA		
22	958,072	7	Arlleta - Pacoima	City Park		Located in Hansen Dam Recreation Area.	LOS ANGELES CA		
18	766,107	7	Arlleta - Pacoima	City Park		11770 Foothill Blvd.	LOS ANGELES CA		
15	662,422	7	Arlleta - Pacoima	Government	2616005900	11133 O'MELVENY AVE	LOS ANGELES CA	91340-4426	8832
12	535,346	6	Arlleta - Pacoima	Government	2648012904	0	LOS ANGELES CA		8800
10	455,814	7	Arlleta - Pacoima	City Park		10731 Laurel Canyon Blvd	LOS ANGELES CA		
10	413,899	7	Arlleta - Pacoima	Government	2616011901	11133 O'MELVENY AVE	LOS ANGELES CA	91340	8832
9	391,995	7	Arlleta - Pacoima	City Park		10731 Laurel Canyon Blvd	LOS ANGELES CA		
8	357,733	7	Arlleta - Pacoima	Public Facilities	2536017908		LOS ANGELES CA		
7	298,693	7	Arlleta - Pacoima	Government	2523002902	0	LOS ANGELES CA		8800
6	274,074	7	Arlleta - Pacoima	City Park		11770 Foothill Blvd.	LOS ANGELES CA		
6	252,516	7	Arlleta - Pacoima	City Park		10731 Laurel Canyon Blvd	LOS ANGELES CA		
5	223,174	7	Arlleta - Pacoima	Government	2523002901	0	LOS ANGELES CA		8800
5	199,020	6	Arlleta - Pacoima	Government	2617014904	0	LOS ANGELES CA		8800
4	167,376	7	Arlleta - Pacoima	Public Facilities	2535031901		LOS ANGELES CA		
4	167,220	7	Arlleta - Pacoima	Government	2537025904	0	LOS ANGELES CA		8800
4	154,134	7	Arlleta - Pacoima	Public Facilities	2523001901		LOS ANGELES CA		
3	149,201	7	Arlleta - Pacoima	City Park		11770 Foothill Blvd.	LOS ANGELES CA		
2	103,207	7	Arlleta - Pacoima	Public Facilities	2523001900		LOS ANGELES CA		
2	87,842	6	Arlleta - Pacoima	Government	2625010900	0	LOS ANGELES CA		8800
2	81,770	7	Arlleta - Pacoima	Public Facilities	2535030901		LOS ANGELES CA		
1	49,218	7	Arlleta - Pacoima	Public Facilities	2616001902		LOS ANGELES CA		
1	37,356	7	Arlleta - Pacoima	Public Facilities	2626018021		LOS ANGELES CA		
1	37,285	6	Arlleta - Pacoima	Government	2625025900	0	LOS ANGELES CA		8800
1	33,487	7	Arlleta - Pacoima	Open Space	2523006904		LOS ANGELES CA		
1	32,696	7	Arlleta - Pacoima	Government	2616018903	0	LOS ANGELES CA		8800
0	20,276	7	Arlleta - Pacoima	Government	2616001900	0	LOS ANGELES CA		8800
0	11,963	7	Arlleta - Pacoima	Government	2528001900	0	LOS ANGELES CA		8800
0	5,774	7	Arlleta - Pacoima	Government	2616009906	0	LOS ANGELES CA		8800



LOS ANGELES OFF-STREET SANCTUARY, Suitable Site Analysis

Area (Acres)	Area (Sq Ft)	Council District	Community Plan Area	Use Type	AIN	Street Address	City	ZIP Code	Use Code
16	684,146	4	Bel Air - Beverly Crest	Government	4355012904	0	LOS ANGELES CA		8800
5	238,724	5	Bel Air - Beverly Crest	Open Space	4377001901		LOS ANGELES CA		
5	208,809	5	Bel Air - Beverly Crest	Government	4379036904	0	LOS ANGELES CA		8800
3	122,256	5	Bel Air - Beverly Crest	City Park		2448 N Angelo Dr	LOS ANGELES CA		
2	72,452	5	Bel Air - Beverly Crest	City Park		461 Almaden Ct	LOS ANGELES CA		
1	30,343	4	Bel Air - Beverly Crest	Residential	5565003901		LOS ANGELES CA		010V
1	27,312	5	Bel Air - Beverly Crest	Government	4358014900	0	LOS ANGELES CA		8800
1	26,561	5	Bel Air - Beverly Crest	City Park		314 Beverly Glen Blvd	LOS ANGELES CA		
0	10,585	5	Bel Air - Beverly Crest	City Park		2448 N Angelo Dr	LOS ANGELES CA		
0	6,804	4	Bel Air - Beverly Crest	Residential	4388001901		LOS ANGELES CA		010V



LOS ANGELES OFF-STREET SANCTUARY, Suitable Site Analysis

Area (Acres)	Area (Sq Ft)	Council District	Community Plan Area	Use Type	AIN	Street Address	City	ZIP Code	Use Code
63	2,763,187	14	Boyle Heights	Open Space	5179001928		LOS ANGELES CA		
32	1,406,337	14	Boyle Heights	Government	5410002900	0	LOS ANGELES CA		8800
10	438,409	14	Boyle Heights	Government	5188007900	725 S INDIANA ST	LOS ANGELES CA	90023-1840	8800
9	397,536	14	Boyle Heights	City Park		415 S St Louis Street	LOS ANGELES CA		
7	289,631	14	Boyle Heights	Government	5185026900	2510 E 6TH ST	LOS ANGELES CA	90023-1420	8800
6	280,626	14	Boyle Heights	City Park		933 S. Mott Street	LOS ANGELES CA		
6	249,023	14	Boyle Heights	City Park		2839 E 4th Street	LOS ANGELES CA		
6	248,955	14	Boyle Heights	Government	5189004900	2821 E 7TH ST	LOS ANGELES CA	90023-1501	8800
5	223,930	14	Boyle Heights	Government	5171003900	510 S CLARENCE ST	LOS ANGELES CA	90033-4226	8891
5	201,206	14	Boyle Heights	City Park		415 S St Louis Street	LOS ANGELES CA		
4	168,365	14	Boyle Heights	Open Space	5201020905		LOS ANGELES CA		
4	164,479	14	Boyle Heights	Public Facilities	5171025902		LOS ANGELES CA		
4	160,150	14	Boyle Heights	Government	5186020910	806 EUCLID AVE	LOS ANGELES CA	90023-1549	8800
3	132,546	14	Boyle Heights	Government	5180014900	2820 E 1ST ST	LOS ANGELES CA	90033-3636	8800
3	128,662	14	Boyle Heights	Government	5172021900	370 S CLARENCE ST	LOS ANGELES CA	90033-3717	8891
3	123,750	14	Boyle Heights	Government	5189008900	0	LOS ANGELES CA		8800
2	95,063	14	Boyle Heights	City Park		127 South Pecan Street	LOS ANGELES CA		
2	92,066	14	Boyle Heights	Miscellaneous	5172014901		LOS ANGELES CA		8109
2	81,165	14	Boyle Heights	Public Facilities	5201019906		LOS ANGELES CA		
2	78,114	14	Boyle Heights	Miscellaneous	5171024909		LOS ANGELES CA		8100
2	69,434	14	Boyle Heights	Government	5183013901	2226 E 3RD ST	LOS ANGELES CA	90033-3906	8800
1	64,841	14	Boyle Heights	City Park		2765 Wabash Avenue	LOS ANGELES CA		
1	64,507	14	Boyle Heights	Public Facilities	5202024904		LOS ANGELES CA		
1	63,496	14	Boyle Heights	Government	5183020900	0	LOS ANGELES CA		8800
1	61,400	14	Boyle Heights	City Park		127 South Pecan Street	LOS ANGELES CA		
1	60,733	14	Boyle Heights	City Park		716 N State Street	LOS ANGELES CA		
1	54,554	14	Boyle Heights	Industrial	5179019900		LOS ANGELES CA	90063-2913	300V
1	49,472	14	Boyle Heights	Public Facilities	5171024908		LOS ANGELES CA		
1	42,565	14	Boyle Heights	Miscellaneous	5172013901		LOS ANGELES CA		8109
1	39,220	14	Boyle Heights	City Park		716 N State Street	LOS ANGELES CA		
1	36,136	14	Boyle Heights	Public Facilities	5202008901		LOS ANGELES CA		
1	34,882	14	Boyle Heights	Government	5171015903	0	LOS ANGELES CA		880V
1	34,158	14	Boyle Heights	Commercial	5180001904		LOS ANGELES CA	90033-3002	1400
1	32,551	14	Boyle Heights	Residential	5174013911		LOS ANGELES CA	90033-3402	0400
1	29,962	14	Boyle Heights	Government	5171015902	651 S MISSION RD	LOS ANGELES CA	90033	8800
1	26,703	14	Boyle Heights	Miscellaneous	5171024912		LOS ANGELES CA		8100
1	23,856	14	Boyle Heights	City Park		933 S. Mott Street	LOS ANGELES CA		
1	22,260	14	Boyle Heights	Government	5201013915	0	LOS ANGELES CA		8800
0	21,375	14	Boyle Heights	Public Facilities	5210034800		LOS ANGELES CA		
0	18,603	14	Boyle Heights	Government	5201013914	0	LOS ANGELES CA		8800
0	16,842	14	Boyle Heights	Government	5232020915	0	LOS ANGELES CA		8800
0	16,493	14	Boyle Heights	City Park		2839 E 4th Street	LOS ANGELES CA		
0	15,660	14	Boyle Heights	Recreational	5180008901		LOS ANGELES CA	90033-3004	6100
0	15,569	14	Boyle Heights	Industrial	5171014902		LOS ANGELES CA	90033	3400
0	14,891	14	Boyle Heights	Public Facilities	5202007904		LOS ANGELES CA		
0	14,861	14	Boyle Heights	Government	5179001929	0	LOS ANGELES CA		8800
0	14,600	14	Boyle Heights	Residential	5174018900		LOS ANGELES CA	90033-3405	010V
0	13,689	14	Boyle Heights	Public Facilities	5202007905		LOS ANGELES CA		
0	13,518	14	Boyle Heights	Government	5179015900	0	LOS ANGELES CA		8800
0	13,280	14	Boyle Heights	Public Facilities	5202008902		LOS ANGELES CA		
0	12,699	14	Boyle Heights	Commercial	5180003900		LOS ANGELES CA	90033-3502	1720
0	12,013	14	Boyle Heights	Commercial	5183006903		LOS ANGELES CA	90033-3917	1100
0	11,437	14	Boyle Heights	Open Space	5201020907		LOS ANGELES CA		
0	10,103	14	Boyle Heights	Public Facilities	5201013919		LOS ANGELES CA		



LOS ANGELES OFF-STREET SANCTUARY, Suitable Site Analysis

Area (Acres)	Area (Sq Ft)	Council District	Community Plan Area	Use Type	AIN	Street Address	City	ZIP Code	Use Code
0	9,988	14	Boyle Heights	Commercial	5171001907		LOS ANGELES CA	90033-4202	1800
0	8,421	14	Boyle Heights	Government	5172015900	361 S ANDERSON ST	LOS ANGELES CA	90033-3743	8800
0	8,223	14	Boyle Heights	Government	5183009901	0	LOS ANGELES CA		8800
0	8,137	14	Boyle Heights	Government	5201013912	0	LOS ANGELES CA		8800
0	7,071	14	Boyle Heights	Public Facilities	5201013918		LOS ANGELES CA		
0	6,921	14	Boyle Heights	Government	5183006900	0	LOS ANGELES CA		8800
0	6,811	14	Boyle Heights	Commercial	5183009908		LOS ANGELES CA	90033-4002	100V
0	6,807	14	Boyle Heights	Government	5183009905	2316 E 1ST ST	LOS ANGELES CA	90033-4002	8866
0	6,806	14	Boyle Heights	Residential	5183009906		LOS ANGELES CA	90033-4002	0300
0	6,515	14	Boyle Heights	Government	5183006901	2101 E 1ST ST	LOS ANGELES CA	90033-3917	8800
0	6,438	14	Boyle Heights	Industrial	5171006901		LOS ANGELES CA	90023-1106	300V
0	6,000	14	Boyle Heights	Commercial	5180008904		LOS ANGELES CA	90033-3004	1100
0	5,953	14	Boyle Heights		5410009911		LOS ANGELES CA		
0	5,775	14	Boyle Heights	Residential	5190001904		LOS ANGELES CA	90023-2915	010V
0	5,566	14	Boyle Heights	Open Space	5177012016		LOS ANGELES CA		
0	5,473	14	Boyle Heights	Commercial	5178026905		LOS ANGELES CA	90063-2853	2600
0	5,227	14	Boyle Heights	Industrial	5171013900		LOS ANGELES CA	90023	300V



LOS ANGELES OFF-STREET SANCTUARY, Suitable Site Analysis

Area (Acres)	Area (Sq Ft)	Council District	Community Plan Area	Use Type	AIN	Street Address	City	ZIP Code	Use Code
127	5,511,371	11	Brentwood - Pacific Palisades	Open Space	4264008001		LOS ANGELES CA		
67	2,899,389	11	Brentwood - Pacific Palisades	Open Space	4490002904		LOS ANGELES CA		
58	2,531,374	11	Brentwood - Pacific Palisades	Government	4432003906	20825 ENTRADA RD	LOS ANGELES CA	90290-3529	8800
56	2,441,120	11	Brentwood - Pacific Palisades	Government	4432002918	0	LOS ANGELES CA		8800
41	1,779,413	11	Brentwood - Pacific Palisades	Government	4409001905	1501 WILL ROGERS STATE PARK RD	LOS ANGELES CA	90272-3941	8841
19	807,085	11	Brentwood - Pacific Palisades	Government	4407001901	1450 ALLENFORD AVE	LOS ANGELES CA	90049-3614	8800
17	726,384	11	Brentwood - Pacific Palisades	City Park		1100 Palisades Dr	LOS ANGELES CA		
15	653,805	11	Brentwood - Pacific Palisades	Open Space	4431023902		LOS ANGELES CA		
11	499,171	11	Brentwood - Pacific Palisades	Open Space	4493014024		LOS ANGELES CA		
11	458,162	11	Brentwood - Pacific Palisades	Open Space	4422027900		LOS ANGELES CA		
6	280,981	11	Brentwood - Pacific Palisades	City Park		1100 Palisades Dr	LOS ANGELES CA		
6	256,288	11	Brentwood - Pacific Palisades	Government	4264009900	0	LOS ANGELES CA		8800
5	204,145	11	Brentwood - Pacific Palisades	City Park		333 S Barrington Ave	LOS ANGELES CA		
4	186,769	11	Brentwood - Pacific Palisades	Open Space	4416005010		LOS ANGELES CA		
4	178,912	11	Brentwood - Pacific Palisades	City Park		17600 Pacific Coast Hwy	LOS ANGELES CA		
4	155,185	11	Brentwood - Pacific Palisades	City Park		15900 Pacific Coast Hwy	LOS ANGELES CA		
3	152,213	11	Brentwood - Pacific Palisades	City Park		17600 Pacific Coast Hwy	LOS ANGELES CA		
3	141,841	11	Brentwood - Pacific Palisades	City Park		17600 Pacific Coast Hwy	LOS ANGELES CA		
3	109,052	11	Brentwood - Pacific Palisades	City Park		17600 Pacific Coast Hwy	LOS ANGELES CA		
2	105,186	11	Brentwood - Pacific Palisades	City Park		15900 Pacific Coast Hwy	LOS ANGELES CA		
2	98,545	11	Brentwood - Pacific Palisades	City Park		1100 Palisades Dr	LOS ANGELES CA		
2	91,526	11	Brentwood - Pacific Palisades	Government	4410026902	421 ENTRADA DR	LOS ANGELES CA	90402-1303	8800
2	83,554	11	Brentwood - Pacific Palisades	Open Space	4490025009		LOS ANGELES CA		
2	77,031	11	Brentwood - Pacific Palisades	Open Space	4410008001		LOS ANGELES CA		
2	67,288	11	Brentwood - Pacific Palisades	City Park		17600 Pacific Coast Hwy	LOS ANGELES CA		
2	66,720	5	Brentwood - Pacific Palisades	Government	4493014903	0	LOS ANGELES CA		8800
1	65,201	11	Brentwood - Pacific Palisades	Government	4432001903	0	LOS ANGELES CA		8800
1	60,660	11	Brentwood - Pacific Palisades	Government	4410022901	0	LOS ANGELES CA		8800
1	60,428	11	Brentwood - Pacific Palisades	Open Space	4490002270		LOS ANGELES CA		
1	57,860	11	Brentwood - Pacific Palisades	Open Space	4422027008		LOS ANGELES CA		
1	45,706	11	Brentwood - Pacific Palisades	Government	4493014906	0	LOS ANGELES CA		8800
1	45,233	11	Brentwood - Pacific Palisades	Government	4409009901	0	LOS ANGELES CA		8800
1	40,194	5	Brentwood - Pacific Palisades	Government	4490002905	0	LOS ANGELES CA		880V
1	28,713	11	Brentwood - Pacific Palisades	Government	4264008900	0	LOS ANGELES CA		8800
1	27,214	11	Brentwood - Pacific Palisades	Open Space	4490025002		LOS ANGELES CA		
1	25,616	11	Brentwood - Pacific Palisades	Government	4407001903	0	LOS ANGELES CA		8800
0	20,990	11	Brentwood - Pacific Palisades	Open Space	4493035001		LOS ANGELES CA		
0	18,269	11	Brentwood - Pacific Palisades	Government	4412030902	0	LOS ANGELES CA		8800
0	15,256	11	Brentwood - Pacific Palisades	Government	4423028900	15045 W SUNSET BLVD	LOS ANGELES CA	90272-3719	8823
0	13,389	11	Brentwood - Pacific Palisades	Residential	4431037900		LOS ANGELES CA		010V
0	13,376	11	Brentwood - Pacific Palisades	Government	4403001900	0	LOS ANGELES CA		8800
0	11,437	11	Brentwood - Pacific Palisades	Public Facilities	4407002901		LOS ANGELES CA		
0	8,802	11	Brentwood - Pacific Palisades	Government	4411031900	15100 PACIFIC COAST HWY	LOS ANGELES CA	90272	8800
0	7,270	11	Brentwood - Pacific Palisades	City Park		15900 Pacific Coast Hwy	LOS ANGELES CA		
0	6,986	11	Brentwood - Pacific Palisades	Government	4432003906	20825 ENTRADA RD	LOS ANGELES CA	90290-3529	8800
0	6,589	11	Brentwood - Pacific Palisades	Residential	4434001906		LOS ANGELES CA		010V
0	6,164	11	Brentwood - Pacific Palisades	Government	4265018900	0	LOS ANGELES CA		8800
0	5,407	11	Brentwood - Pacific Palisades	Government	4411032901	0	LOS ANGELES CA		8800



LOS ANGELES OFF-STREET SANCTUARY, Suitable Site Analysis

Area (Acres)	Area (Sq Ft)	Council District	Community Plan Area	Use Type	AIN	Street Address	City	ZIP Code	Use Code
306	13,312,251	3	Canoga Park - Winnetka - Woodland Hills - East La Tuna Canyon	Government	2149007902	6201 WINNETKA AVE	LOS ANGELES CA	91306	8800
54	2,333,241	3	Canoga Park - Winnetka - Woodland Hills - East La Tuna Canyon	Government	4434001902	0	LOS ANGELES CA		8800
46	2,015,792	3	Canoga Park - Winnetka - Woodland Hills - East La Tuna Canyon	Open Space	2172002002	0	LOS ANGELES CA		
24	1,030,905	12	Canoga Park - Winnetka - Woodland Hills - East La Tuna Canyon	City Park		23600 Roscoe Blvd	LOS ANGELES CA		
20	871,411	3	Canoga Park - Winnetka - Woodland Hills - East La Tuna Canyon	Open Space	2172005001	0	LOS ANGELES CA		
20	854,461	3	Canoga Park - Winnetka - Woodland Hills - East La Tuna Canyon	Government	2138001900	6850 TOPANGA CANYON BLVD	LOS ANGELES CA	91303-2354	8800
17	753,495	3	Canoga Park - Winnetka - Woodland Hills - East La Tuna Canyon	Government	2115001900	7330 WINNETKA AVE	LOS ANGELES CA	91306-2905	8800
14	607,578	3	Canoga Park - Winnetka - Woodland Hills - East La Tuna Canyon	Government	2040001900	0	LOS ANGELES CA		8800
12	516,260	3	Canoga Park - Winnetka - Woodland Hills - East La Tuna Canyon	Government	2137012900	0	LOS ANGELES CA		8800
12	513,778	3	Canoga Park - Winnetka - Woodland Hills - East La Tuna Canyon	Government	2134024904	0	LOS ANGELES CA		8800
9	370,630	12	Canoga Park - Winnetka - Woodland Hills - East La Tuna Canyon	City Park		22633 Vanowen St	LOS ANGELES CA		
8	366,926	12	Canoga Park - Winnetka - Woodland Hills - East La Tuna Canyon	City Park		23751 Ingomar St	LOS ANGELES CA		
8	356,284	3	Canoga Park - Winnetka - Woodland Hills - East La Tuna Canyon	Public Facilities	2148032901	0	LOS ANGELES CA		
6	281,870	3	Canoga Park - Winnetka - Woodland Hills - East La Tuna Canyon	Open Space	2134016900	0	LOS ANGELES CA		
6	255,325	12	Canoga Park - Winnetka - Woodland Hills - East La Tuna Canyon	City Park		24544 Bell Canyon Rd	LOS ANGELES CA		
6	248,797	3	Canoga Park - Winnetka - Woodland Hills - East La Tuna Canyon	Government	2113006900	0	LOS ANGELES CA		8800
6	245,483	12	Canoga Park - Winnetka - Woodland Hills - East La Tuna Canyon	Open Space	2017013018	0	LOS ANGELES CA		
5	226,353	12	Canoga Park - Winnetka - Woodland Hills - East La Tuna Canyon	City Park		24544 Bell Canyon Rd	LOS ANGELES CA		
5	210,652	12	Canoga Park - Winnetka - Woodland Hills - East La Tuna Canyon	Government	2024016908	0	LOS ANGELES CA		8800
5	209,862	3	Canoga Park - Winnetka - Woodland Hills - East La Tuna Canyon	Public Facilities	2138014906	0	LOS ANGELES CA		
5	203,442	3	Canoga Park - Winnetka - Woodland Hills - East La Tuna Canyon	Public Facilities	2109001902	0	LOS ANGELES CA		
4	158,128	3	Canoga Park - Winnetka - Woodland Hills - East La Tuna Canyon	Government	2111010901	7438 TOPANGA CANYON BLVD	LOS ANGELES CA	91303-1210	8800
3	152,365	3	Canoga Park - Winnetka - Woodland Hills - East La Tuna Canyon	City Park		22102 Alizondo Dr	LOS ANGELES CA		
3	146,739	12	Canoga Park - Winnetka - Woodland Hills - East La Tuna Canyon	City Park		22633 Vanowen St	LOS ANGELES CA		
3	135,469	3	Canoga Park - Winnetka - Woodland Hills - East La Tuna Canyon	Public Facilities	2134023901	0	LOS ANGELES CA		
3	127,474	3	Canoga Park - Winnetka - Woodland Hills - East La Tuna Canyon	Public Facilities	2136025800	0	LOS ANGELES CA		
3	125,250	3	Canoga Park - Winnetka - Woodland Hills - East La Tuna Canyon	Government	2039006900	0	LOS ANGELES CA		8800
3	123,856	3	Canoga Park - Winnetka - Woodland Hills - East La Tuna Canyon	Government	2111029904	7119 DEERING AVE	LOS ANGELES CA	91303-2108	8800
3	121,061	3	Canoga Park - Winnetka - Woodland Hills - East La Tuna Canyon	Government	2111029907	0	LOS ANGELES CA		8800
3	118,165	12	Canoga Park - Winnetka - Woodland Hills - East La Tuna Canyon	Government	2026001900	0	LOS ANGELES CA		8800
2	106,889	12	Canoga Park - Winnetka - Woodland Hills - East La Tuna Canyon	City Park		23367 Ingomar St	LOS ANGELES CA		
2	100,000	3	Canoga Park - Winnetka - Woodland Hills - East La Tuna Canyon	Government	2111029908	0	LOS ANGELES CA		8800
2	99,682	3	Canoga Park - Winnetka - Woodland Hills - East La Tuna Canyon	Public Facilities	2109001900	0	LOS ANGELES CA		
2	86,410	3	Canoga Park - Winnetka - Woodland Hills - East La Tuna Canyon	Public Facilities	2109001903	0	LOS ANGELES CA		
2	79,813	3	Canoga Park - Winnetka - Woodland Hills - East La Tuna Canyon	Open Space	2136015904	0	LOS ANGELES CA		
2	68,932	12	Canoga Park - Winnetka - Woodland Hills - East La Tuna Canyon	Residential	2026001907	0	LOS ANGELES CA		010V
2	67,684	12	Canoga Park - Winnetka - Woodland Hills - East La Tuna Canyon	Government	2026009900	0	LOS ANGELES CA		8800
1	64,179	12	Canoga Park - Winnetka - Woodland Hills - East La Tuna Canyon	Open Space	2038040002	0	LOS ANGELES CA		
1	61,715	3	Canoga Park - Winnetka - Woodland Hills - East La Tuna Canyon	Open Space	2108025900	0	LOS ANGELES CA		
1	58,649	3	Canoga Park - Winnetka - Woodland Hills - East La Tuna Canyon	Public Facilities	2134033900	0	LOS ANGELES CA		
1	56,388	3	Canoga Park - Winnetka - Woodland Hills - East La Tuna Canyon	Public Facilities	2047001005	0	LOS ANGELES CA		
1	44,700	12	Canoga Park - Winnetka - Woodland Hills - East La Tuna Canyon	City Park		24544 Bell Canyon Rd	LOS ANGELES CA		
1	44,123	3	Canoga Park - Winnetka - Woodland Hills - East La Tuna Canyon	City Park		22102 Alizondo Dr	LOS ANGELES CA		
1	37,556	12	Canoga Park - Winnetka - Woodland Hills - East La Tuna Canyon	Government	2033010901	0	LOS ANGELES CA		8800
1	36,315	3	Canoga Park - Winnetka - Woodland Hills - East La Tuna Canyon	Government	2111006900	0	LOS ANGELES CA		8800
1	32,068	3	Canoga Park - Winnetka - Woodland Hills - East La Tuna Canyon	Government	2042003911	0	LOS ANGELES CA		8800
1	29,899	3	Canoga Park - Winnetka - Woodland Hills - East La Tuna Canyon	Commercial	2068002901	0	LOS ANGELES CA	91302-1311	100V
1	29,209	3	Canoga Park - Winnetka - Woodland Hills - East La Tuna Canyon	Government	2044022902	0	LOS ANGELES CA		8800
1	24,513	3	Canoga Park - Winnetka - Woodland Hills - East La Tuna Canyon	Government	2113014901	0	LOS ANGELES CA		8800
1	24,503	3	Canoga Park - Winnetka - Woodland Hills - East La Tuna Canyon	Government	2113014903	0	LOS ANGELES CA		8800
1	24,499	3	Canoga Park - Winnetka - Woodland Hills - East La Tuna Canyon	Government	2113014900	0	LOS ANGELES CA		8800
1	24,209	12	Canoga Park - Winnetka - Woodland Hills - East La Tuna Canyon	Government	2026017900	0	LOS ANGELES CA		8800
1	22,530	3	Canoga Park - Winnetka - Woodland Hills - East La Tuna Canyon	Open Space	2041012040	0	LOS ANGELES CA		
0	20,581	12	Canoga Park - Winnetka - Woodland Hills - East La Tuna Canyon	Open Space	2017034900	0	LOS ANGELES CA		



LOS ANGELES OFF-STREET SANCTUARY, Suitable Site Analysis

Area (Acres)	Area (Sq Ft)	Council District	Community Plan Area	Use Type	AIN	Street Address	City	ZIP Code	Use Code
0	15,377	12	Canoga Park - Winnetka - Woodland Hills - East La Tuna Canyon	City Park		24544 Bell Canyon Rd	LOS ANGELES CA		
0	14,483	3	Canoga Park - Winnetka - Woodland Hills - East La Tuna Canyon	Public Facilities	2044026070		LOS ANGELES CA		
0	13,967	3	Canoga Park - Winnetka - Woodland Hills - East La Tuna Canyon	Government	2044001903	0	LOS ANGELES CA		8800
0	12,938	12	Canoga Park - Winnetka - Woodland Hills - East La Tuna Canyon	Government	2024023900	0	LOS ANGELES CA		8800
0	12,260	3	Canoga Park - Winnetka - Woodland Hills - East La Tuna Canyon	Government	2111029904	7119 DEERING AVE	LOS ANGELES CA	91303-2108	8800
0	11,443	12	Canoga Park - Winnetka - Woodland Hills - East La Tuna Canyon	City Park		24544 Bell Canyon Rd	LOS ANGELES CA		
0	11,442	3	Canoga Park - Winnetka - Woodland Hills - East La Tuna Canyon	Government	2146011902	0	LOS ANGELES CA		8800
0	10,895	3	Canoga Park - Winnetka - Woodland Hills - East La Tuna Canyon	City Park		5340 Canoga Avenue	LOS ANGELES CA		
0	10,823	3	Canoga Park - Winnetka - Woodland Hills - East La Tuna Canyon	Government	2044022903	0	LOS ANGELES CA		8800
0	7,982	12	Canoga Park - Winnetka - Woodland Hills - East La Tuna Canyon	Open Space	2038019900		LOS ANGELES CA		
0	6,513	3	Canoga Park - Winnetka - Woodland Hills - East La Tuna Canyon	Open Space	2134024903		LOS ANGELES CA		



LOS ANGELES OFF-STREET SANCTUARY, Suitable Site Analysis

Area (Acres)	Area (Sq Ft)	Council District	Community Plan Area	Use Type	AIN	Street Address	City	ZIP Code	Use Code
32	1,391,669	1	Central City North	Industrial	5414016903		LOS ANGELES CA		310L
16	675,574	14	Central City North	Government	5163017900	214 S SANTA FE AVE	LOS ANGELES CA	90012-4323	8800
15	655,652	1	Central City North	Government	5409013913		LOS ANGELES CA		8800
12	536,934	14	Central City North	Open Space	5171024901		LOS ANGELES CA		
12	519,609	14	Central City North	Government	5173024900	0	LOS ANGELES CA		8800
11	460,673	14	Central City North	Government	5172014900	0	LOS ANGELES CA		8855
9	413,077	14	Central City North	Government	5171015900	0	LOS ANGELES CA		8800
9	406,142	14	Central City North	Miscellaneous	5409023941		LOS ANGELES CA	90012-2902	8010
8	357,961	14	Central City North	Government	5409014902	429 BAUCHET ST	LOS ANGELES CA	90012-2985	8828
8	336,716	14	Central City North	Government	5409025903	0	LOS ANGELES CA		8800
7	325,952	1	Central City North	Government	5415014900	1700 STADIUM WAY	LOS ANGELES CA	90012-1404	8800
7	313,889	14	Central City North	Government	5171014900	0	LOS ANGELES CA		8800
7	296,914	14	Central City North	Government	5166001900	0	LOS ANGELES CA		8860
6	275,049	1	Central City North	Government	5447027901	0	LOS ANGELES CA		8800
6	251,967	1	Central City North	Open Space	5415018010		LOS ANGELES CA		
6	250,955	14	Central City North	Government	5409020910	0	LOS ANGELES CA		8800
5	237,780	14	Central City North	Public Facilities	5173006900		LOS ANGELES CA		
5	221,041	14	Central City North	Government	5172013900	0	LOS ANGELES CA		8855
4	181,412	14	Central City North	Miscellaneous	5168027900		LOS ANGELES CA		8100
4	166,824	14	Central City North	Miscellaneous	5409015914		LOS ANGELES CA		8100
4	166,465	14	Central City North	Government	5409018918	450 BAUCHET ST	LOS ANGELES CA	90012-2907	8828
4	158,587	14	Central City North	Miscellaneous	5409023946		LOS ANGELES CA		8100
4	156,274	14	Central City North	Government	5173005902	301 N GAREY ST	LOS ANGELES CA	90012-3451	8800
4	155,366	14	Central City North	Government	5409021900	0	LOS ANGELES CA		8800
3	151,678	14	Central City North	Government	5410006900	0	LOS ANGELES CA		8800
3	141,192	14	Central City North	Government	5409017904	0	LOS ANGELES CA		8866
3	123,467	14	Central City North	Industrial	5409014905		LOS ANGELES CA		3010
3	117,412	14	Central City North	Government	5164004902	0	LOS ANGELES CA		8800
3	115,404	14	Central City North	Government	5409015919	760 N MAIN ST	LOS ANGELES CA	90012-1842	8826
3	109,663	14	Central City North	Industrial	5409015922		LOS ANGELES CA		300X
2	103,226	14	Central City North	Commercial	5409023930		LOS ANGELES CA	90012-2944	1706
2	92,302	14	Central City North	Commercial	5173003900		LOS ANGELES CA		2700
2	88,845	14	Central City North	Government	5409017906	0	LOS ANGELES CA		8866
2	86,273	14	Central City North	Government	5409020901	0	LOS ANGELES CA		8800
2	82,228	1	Central City North	Public Facilities	5409001901		LOS ANGELES CA		
2	79,795	14	Central City North	Government	5168014904	2551 E WASHINGTON BLVD	LOS ANGELES CA	90021-2923	8800
2	77,593	14	Central City North	Government	5164015900	631 MESQUIT ST	LOS ANGELES CA	90021-1305	8800
2	76,693	1	Central City North	Government	5409011901	0	LOS ANGELES CA		8800
2	73,180	14	Central City North	Public Facilities	5409021902		LOS ANGELES CA		
2	70,643	14	Central City North	Government	5173014900	700 E TEMPLE ST	LOS ANGELES CA	90012-4046	8820
1	60,091	14	Central City North		5166001901		LOS ANGELES CA		
1	55,500	1	Central City North	Government	5409011900	0	LOS ANGELES CA		8800
1	53,887	14	Central City North	Government	5173007906	0	LOS ANGELES CA		8800
1	44,953	14	Central City North	Commercial	5409022905		LOS ANGELES CA	90012-2926	2100
1	43,822	1	Central City North	Government	5409011902	126 BLOOM ST	LOS ANGELES CA	90012-1902	8800
1	37,742	14	Central City North	Industrial	5168013905		LOS ANGELES CA	90058-1110	3200
1	36,039	14	Central City North		5164004901		LOS ANGELES CA		
1	29,971	14	Central City North	Public Facilities	5173023900		LOS ANGELES CA		
1	27,355	14	Central City North	Public Facilities	5173004902		LOS ANGELES CA		
1	24,432	14	Central City North	Miscellaneous	5164016909		LOS ANGELES CA		8100
1	23,124	14	Central City North	Industrial	5173001901		LOS ANGELES CA		300V
0	21,672	1	Central City North	Government	5415018901	0	LOS ANGELES CA		8800
0	21,187	14	Central City North	Commercial	5173011901		LOS ANGELES CA		2100
0	19,954	14	Central City North	Government	5168008900	2026 S SANTA FE AVE	LOS ANGELES CA	90021-2927	880V



LOS ANGELES OFF-STREET SANCTUARY, Suitable Site Analysis

Area (Acres)	Area (Sq Ft)	Council District	Community Plan Area	Use Type	AIN	Street Address	City	ZIP Code	Use Code
0	19,152	14	Central City North	Government	5409025905	0	LOS ANGELES CA		8800
0	19,000	1	Central City North	Public Facilities	5409013915		LOS ANGELES CA		
0	18,934	1	Central City North	Government	5408016900	0	LOS ANGELES CA		8800
0	17,253	14	Central City North	Public Facilities	5173023901		LOS ANGELES CA		
0	16,569	1	Central City North	Public Facilities	5409013909		LOS ANGELES CA		
0	16,265	14	Central City North	Industrial	5173020911		LOS ANGELES CA		3000
0	16,204	14	Central City North	Miscellaneous	5164016906		LOS ANGELES CA		8100
0	15,044	14	Central City North	Government	5409017904	0	LOS ANGELES CA		8866
0	14,318	14	Central City North	Miscellaneous	5409023926		LOS ANGELES CA		8100
0	12,399	14	Central City North	Industrial	5409015921		LOS ANGELES CA	90012-2936	3100
0	12,295	14	Central City North	Industrial	5168019903		LOS ANGELES CA	90058-1112	3800
0	12,181	14	Central City North	Government	5168019900	2312 S SANTA FE AVE	LOS ANGELES CA	90058-1112	880V
0	10,778	14	Central City North	Public Facilities	5163017001		LOS ANGELES CA		
0	10,730	14	Central City North	Public Facilities	5168027901		LOS ANGELES CA		
0	10,377	14	Central City North	Government	5168007907	0	LOS ANGELES CA		880V
0	9,757	14	Central City North	Public Facilities	5168027804		LOS ANGELES CA		
0	9,650	14	Central City North	Public Facilities	5173005900		LOS ANGELES CA		
0	9,093	14	Central City North	Public Facilities	5173006900		LOS ANGELES CA		
0	8,884	14	Central City North	Public Facilities	5409021901		LOS ANGELES CA		
0	8,359	14	Central City North	Public Facilities	5173014003		LOS ANGELES CA		
0	8,088	14	Central City North	Open Space	5410006902		LOS ANGELES CA		
0	7,591	14	Central City North	Government	5409025905	0	LOS ANGELES CA		8800
0	7,372	14	Central City North		5173023902		LOS ANGELES CA		
0	7,161	1	Central City North	Public Facilities	5409001900		LOS ANGELES CA		
0	6,974	14	Central City North	Government	5168012901	2112 S SANTA FE AVE	LOS ANGELES CA	90058-1108	880V
0	6,964	14	Central City North	Public Facilities	5173007901		LOS ANGELES CA		
0	6,675	14	Central City North	Industrial	5168009900		LOS ANGELES CA	90021-2926	3300
0	6,664	14	Central City North	Commercial	5173008900		LOS ANGELES CA		2700
0	6,634	14	Central City North	Commercial	5173008907		LOS ANGELES CA		2700
0	6,590	14	Central City North	Industrial	5173023903		LOS ANGELES CA	90012-4044	3332
0	6,584	14	Central City North	Industrial	5168009902		LOS ANGELES CA	90021-2926	300V
0	6,303	14	Central City North	Industrial	5168020901		LOS ANGELES CA	90058-1114	300V
0	6,249	14	Central City North	Industrial	5168019902		LOS ANGELES CA	90058-1112	3300
0	6,107	14	Central City North	Industrial	5168019904		LOS ANGELES CA	90058-1112	300V
0	6,099	14	Central City North	Government	5168019901	2320 S SANTA FE AVE	LOS ANGELES CA	90058-1112	880V
0	6,043	14	Central City North	Government	5409017906	0	LOS ANGELES CA		8866
0	5,997	14	Central City North	Industrial	5167006919		LOS ANGELES CA		300V
0	5,518	14	Central City North	Public Facilities	5168027806		LOS ANGELES CA		
0	5,105	14	Central City North	Public Facilities	5173014001		LOS ANGELES CA		



LOS ANGELES OFF-STREET SANCTUARY, Suitable Site Analysis

Area (Acres)	Area (Sq Ft)	Council District	Community Plan Area	Use Type	AIN	Street Address	City	ZIP Code	Use Code
10	451,426	14	Central City	Public Facilities	5161003910		LOS ANGELES CA		
9	370,760	14	Central City	Government	5161004909	500 W TEMPLE ST	LOS ANGELES CA	90012-2706	8800
8	336,119	9	Central City	Public Facilities	5134007933		LOS ANGELES CA		
6	248,383	14	Central City	Government	5133029905	0	LOS ANGELES CA		8800
5	221,940	1	Central City	Government	5408002902	450 N GRAND AVE	LOS ANGELES CA	90012-2123	8832
4	188,338	14	Central City	City Park		525 S Olive St	LOS ANGELES CA		
4	159,925	14	Central City	Government	5149001903	0	LOS ANGELES CA		8800
3	150,888	14	Central City	Government	5161005906	200 N SPRING ST	LOS ANGELES CA	90012-4801	8821
3	141,410	14	Central City	Government	5130006900	0	LOS ANGELES CA		8800
3	140,697	14	Central City	Government	5133029904	528 E 15TH ST	LOS ANGELES CA	90015-3112	8800
3	129,356	14	Central City	Government	5132029905	0	LOS ANGELES CA		8800
3	124,581	14	Central City	Government	5161005916	145 N BROADWAY	LOS ANGELES CA	90012-3105	8800
3	118,634	14	Central City	Government	5161004907	135 N GRAND AVE	LOS ANGELES CA	90012-3013	8800
3	115,018	14	Central City	Government	5132028902	0	LOS ANGELES CA		8800
3	111,190	14	Central City	Government	5161013905	150 N LOS ANGELES ST	LOS ANGELES CA	90012-3302	8800
2	81,452	14	Central City	Government	5161013904	220 E MARKET CT9	LOS ANGELES CA	90021-1103	8800
2	77,100	14	Central City	Government	5161005902	312 N SPRING ST	LOS ANGELES CA	90012-4701	8828
2	67,113	14	Central City	Government	5161014901	200 N MAIN ST	LOS ANGELES CA	90012-4110	8800
2	66,961	14	Central City	Government	5161002908	313 N FIGUEROA ST	LOS ANGELES CA	90012-2602	8800
2	66,065	14	Central City	Government	5149001915	100 W 1ST ST	LOS ANGELES CA	90012-4112	8823
1	53,997	14	Central City	Public Facilities	5151025905		LOS ANGELES CA		
1	53,682	14	Central City	Government	5161005904	301 N BROADWAY	LOS ANGELES CA	90012-2703	8824
1	49,165	14	Central City	Government	5132020900	0	LOS ANGELES CA		8800
1	48,303	14	Central City	Government	5161012901	0	LOS ANGELES CA		8800
1	47,377	14	Central City	Government	5146024901	820 TOWNE AVE	LOS ANGELES CA	90021-1813	8800
1	46,528	14	Central City	Government	5148016914	550 MAPLE AVE	LOS ANGELES CA	90013-1535	8800
1	46,360	14	Central City	Government	5161004913	1111 N HILL ST	LOS ANGELES CA	90012-3117	8828
1	42,935	14	Central City	Residential	5147035904		LOS ANGELES CA	90021-1109	010V
1	42,916	14	Central City	Residential	5147035903		LOS ANGELES CA	90021-1101	010V
1	42,842	14	Central City	Public Facilities	5161005910		LOS ANGELES CA		
1	42,657	14	Central City	Institutional	5161012903		LOS ANGELES CA		7100
1	38,348	14	Central City	Government	5161012902	0	LOS ANGELES CA		8800
1	36,071	14	Central City	Government	5161014902	111 E 001 ST	LOS ANGELES CA	90012	8800
1	35,411	14	Central City	Government	5149010939	0	LOS ANGELES CA		880V
1	34,684	14	Central City	City Park		428 S. Spring St	LOS ANGELES CA		
1	33,324	14	Central City	Public Facilities	5133004001		LOS ANGELES CA		
1	33,096	14	Central City	Public Facilities	5161011907		LOS ANGELES CA		
1	29,843	14	Central City	Government	5149001915	100 W 1ST ST	LOS ANGELES CA	90012-4112	8823
1	29,683	14	Central City	Government	5148015900	560 WALL ST	LOS ANGELES CA	90013-1518	8808
1	27,560	14	Central City	Government	5408004909	501 S HILL ST	LOS ANGELES CA	90013-1056	8800
1	27,444	14	Central City	Government	5161005912	301 W 1ST ST	LOS ANGELES CA	90012-3140	8827
1	26,697	1	Central City	Government	5408003900	0	LOS ANGELES CA		8800
1	25,702	14	Central City	Government	5148014900	0	LOS ANGELES CA		8800
1	25,318	14	Central City	Government	5408005903	0	LOS ANGELES CA		8800
1	25,165	14	Central City	Government	5161010901	201 N LOS ANGELES ST	LOS ANGELES CA	90012-3307	8800
1	24,107	14	Central City	Industrial	5147033900		LOS ANGELES CA		3800
1	24,088	14	Central City	Public Facilities	5151004907		LOS ANGELES CA		
1	22,983	14	Central City	Government	5145001900	0	LOS ANGELES CA		8800
1	22,537	14	Central City	Government	5408005904	527 N SPRING ST	LOS ANGELES CA	90012-2858	8800
1	22,376	14	Central City	Industrial	5147007901		LOS ANGELES CA	90013-2107	300V
0	20,835	14	Central City	Government	5161012905	0	LOS ANGELES CA		8800
0	19,053	14	Central City	Public Facilities	5161011905		LOS ANGELES CA		
0	17,994	14	Central City	Commercial	5161026905		LOS ANGELES CA	90012-3704	2700
0	17,950	14	Central City	Government	5138025900	1258 S FIGUEROA ST	LOS ANGELES CA	90015-1309	8800



LOS ANGELES OFF-STREET SANCTUARY, Suitable Site Analysis

Area (Acres)	Area (Sq Ft)	Council District	Community Plan Area	Use Type	AIN	Street Address	City	ZIP Code	Use Code
0	17,622	14	Central City	Public Facilities	5161004902		LOS ANGELES CA		
0	17,098	14	Central City		5408005906		LOS ANGELES CA		
0	16,470	9	Central City	Public Facilities	5138016909		LOS ANGELES CA		
0	16,266	14	Central City	Public Facilities	5161015901		LOS ANGELES CA		
0	13,591	14	Central City	Government	5161012904	369 E FIRST ST	LOS ANGELES CA	90012	8842
0	12,105	14	Central City	Residential	5147035902		LOS ANGELES CA	90021-1101	010V
0	12,028	14	Central City	Public Facilities	5130017013		LOS ANGELES CA		
0	12,020	14	Central City	Industrial	5147015904		LOS ANGELES CA		3800
0	10,913	14	Central City	Government	5151017911	0	LOS ANGELES CA		8800
0	10,870	14	Central City	Commercial	5161026904		LOS ANGELES CA	90012-3704	2700
0	10,659	14	Central City	Public Facilities	5161015906		LOS ANGELES CA		
0	10,287	14	Central City	Public Facilities	5161004906		LOS ANGELES CA		
0	8,981	14	Central City	Commercial	5161012906		LOS ANGELES CA	90012-3807	2600
0	8,856	14	Central City	Open Space	5161004908		LOS ANGELES CA		
0	8,326	14	Central City	Residential	5147035901		LOS ANGELES CA	90021-1101	010V
0	7,810	14	Central City	Government	5161026901	203 S LOS ANGELES ST	LOS ANGELES CA	90012-3704	8827
0	7,485	14	Central City	Commercial	5149015900		LOS ANGELES CA		2700
0	7,110	14	Central City	Public Facilities	5148023016		LOS ANGELES CA		
0	6,685	14	Central City	Public Facilities	5134025900		LOS ANGELES CA		
0	6,003	14	Central City	Government	5145006900	0	LOS ANGELES CA		8800



LOS ANGELES OFF-STREET SANCTUARY, Suitable Site Analysis

Area (Acres)	Area (Sq Ft)	Council District	Community Plan Area	Use Type	AIN	Street Address	City	ZIP Code	Use Code
551	23,988,024	12	Chatsworth - Porter Ranch	Government	2005001900	0	LOS ANGELES CA		8800
249	10,845,851	12	Chatsworth - Porter Ranch	Government	2004025900	0	LOS ANGELES CA		8800
91	3,949,067	12	Chatsworth - Porter Ranch	Government	2007001900	0	LOS ANGELES CA		880V
81	3,513,836	12	Chatsworth - Porter Ranch	Government	2727021900	0	LOS ANGELES CA		8800
41	1,785,735	12	Chatsworth - Porter Ranch	Government	2727021904	0	LOS ANGELES CA		8800
39	1,678,377	12	Chatsworth - Porter Ranch	Open Space	2724005902		LOS ANGELES CA		
36	1,574,262	12	Chatsworth - Porter Ranch	City Park		8751-9461 Valley Circle Blvd	LOS ANGELES CA		
32	1,408,772	12	Chatsworth - Porter Ranch	City Park		8751-9461 Valley Circle Blvd	LOS ANGELES CA		
31	1,347,385	12	Chatsworth - Porter Ranch	Government	2872001900	0	LOS ANGELES CA		8800
24	1,046,349	12	Chatsworth - Porter Ranch	City Park		8751-9461 Valley Circle Blvd	LOS ANGELES CA		
23	997,322	12	Chatsworth - Porter Ranch	Open Space	2723001901		LOS ANGELES CA		
22	949,349	12	Chatsworth - Porter Ranch	City Park		18041 Rinaldi St	LOS ANGELES CA		
20	859,659	12	Chatsworth - Porter Ranch	City Park		11000 Tampa Ave	LOS ANGELES CA		
19	840,995	12	Chatsworth - Porter Ranch	Government	2708001904	0	LOS ANGELES CA		8800
16	699,718	12	Chatsworth - Porter Ranch	Residential	2723004907		LOS ANGELES CA		010V
15	644,988	12	Chatsworth - Porter Ranch	Public Facilities	2747010908		LOS ANGELES CA		
15	632,861	12	Chatsworth - Porter Ranch	Open Space	2723002900		LOS ANGELES CA		
13	577,522	12	Chatsworth - Porter Ranch	City Park		Between Oso Canyon and Limekin Canyon Roads	LOS ANGELES CA		
13	574,999	12	Chatsworth - Porter Ranch	Industrial	2746011901		LOS ANGELES CA		300V
11	476,759	12	Chatsworth - Porter Ranch	City Park		22300 Chatsworth St	LOS ANGELES CA		
11	468,706	12	Chatsworth - Porter Ranch	Government	2701003907	0	LOS ANGELES CA		8800
10	426,584	12	Chatsworth - Porter Ranch	Open Space	2822012022		LOS ANGELES CA		
9	391,115	12	Chatsworth - Porter Ranch	City Park		W of Porter Ranch Dr. S of Sesnon Blvd.	LOS ANGELES CA		
8	353,237	12	Chatsworth - Porter Ranch	City Park		10870 Topanga Canyon Blvd	LOS ANGELES CA		
8	346,153	12	Chatsworth - Porter Ranch	Public Facilities	2746017900		LOS ANGELES CA		
8	338,360	12	Chatsworth - Porter Ranch	Irrigated Farm	2723003900		LOS ANGELES CA		540V
8	330,261	12	Chatsworth - Porter Ranch	Government	2746005900	0	LOS ANGELES CA		8800
7	313,637	12	Chatsworth - Porter Ranch	Government	2701004913	0	LOS ANGELES CA		880V
7	299,677	3	Chatsworth - Porter Ranch	Public Facilities	2779022901		LOS ANGELES CA		
6	273,470	12	Chatsworth - Porter Ranch	City Park		11000 Tampa Ave	LOS ANGELES CA		
6	264,555	12	Chatsworth - Porter Ranch	City Park		12001 Wibur Ave	LOS ANGELES CA		
6	261,835	12	Chatsworth - Porter Ranch	Open Space	2723002017		LOS ANGELES CA		
6	257,401	3	Chatsworth - Porter Ranch	Government	2779019900	0	LOS ANGELES CA		8800
6	254,189	3	Chatsworth - Porter Ranch	Public Facilities	2779019901		LOS ANGELES CA		
6	252,753	12	Chatsworth - Porter Ranch	City Park		18799 Sesnon Blvd	LOS ANGELES CA		
5	224,381	12	Chatsworth - Porter Ranch	Residential	2818021902		LOS ANGELES CA		010V
5	221,356	12	Chatsworth - Porter Ranch	Government	2701001917	0	LOS ANGELES CA		8800
5	214,744	12	Chatsworth - Porter Ranch	City Park		22300 Chatsworth St	LOS ANGELES CA		
4	182,212	12	Chatsworth - Porter Ranch	Irrigated Farm	2707001904		LOS ANGELES CA		4100
4	175,906	12	Chatsworth - Porter Ranch	Government	2727021907	0	LOS ANGELES CA		880V
4	153,430	12	Chatsworth - Porter Ranch	City Park		8751-9461 Valley Circle Blvd	LOS ANGELES CA		
3	128,707	3	Chatsworth - Porter Ranch	Government	2779016900	0	LOS ANGELES CA		8800
3	124,542	12	Chatsworth - Porter Ranch	Industrial	2746011902		LOS ANGELES CA		300V
3	120,552	12	Chatsworth - Porter Ranch	City Park		9301 Valley Circle Blvd.	LOS ANGELES CA		
3	119,889	12	Chatsworth - Porter Ranch	Government	2748040900	20655 PLUMMER ST	LOS ANGELES CA	91311-5112	8800
3	119,269	12	Chatsworth - Porter Ranch	Government	2007002900	0	LOS ANGELES CA		880V
3	113,995	12	Chatsworth - Porter Ranch	Government	2706002902	0	LOS ANGELES CA		8800
3	113,528	12	Chatsworth - Porter Ranch	Government	2822019900	0	LOS ANGELES CA		8800
3	113,114	12	Chatsworth - Porter Ranch	Residential	2723021900		LOS ANGELES CA		0100
3	110,335	12	Chatsworth - Porter Ranch	Government	2706007901	11200 DE SOTO AVE	LOS ANGELES CA	91311-1550	8800
2	106,614	12	Chatsworth - Porter Ranch	Government	2783028902	0	LOS ANGELES CA		8800
2	104,378	12	Chatsworth - Porter Ranch	Miscellaneous	2783028901		LOS ANGELES CA		8109
2	100,679	12	Chatsworth - Porter Ranch	Government	2727009900	0	LOS ANGELES CA		8800
2	98,649	12	Chatsworth - Porter Ranch	Open Space	2701004030		LOS ANGELES CA		




LOS ANGELES OFF-STREET SANCTUARY, Suitable Site Analysis

Area (Acres)	Area (Sq Ft)	Council District	Community Plan Area	Use Type	AIN	Street Address	City	ZIP Code	Use Code
2	94,574	12	Chatsworth - Porter Ranch	Government	2722023900	0			8811
2	93,351	12	Chatsworth - Porter Ranch	City Park		10870 Topanga Canyon Blvd	LOS ANGELES CA		
2	88,080	3	Chatsworth - Porter Ranch	Government	2779047900	0	LOS ANGELES CA		8800
2	87,901	12	Chatsworth - Porter Ranch	Government	2017009901	0	LOS ANGELES CA		880V
2	66,102	12	Chatsworth - Porter Ranch	Government	2761030904	0	LOS ANGELES CA		8800
1	62,850	12	Chatsworth - Porter Ranch	Open Space	2723001904		LOS ANGELES CA		
1	55,664	12	Chatsworth - Porter Ranch	City Park		8751-9461 Valley Circle Blvd	LOS ANGELES CA		
1	52,818	12	Chatsworth - Porter Ranch	Government	2723013903	0	LOS ANGELES CA		8800
1	51,641	12	Chatsworth - Porter Ranch	Government	2722023901	0	LOS ANGELES CA		8811
1	45,454	12	Chatsworth - Porter Ranch	Public Facilities	2761001908		LOS ANGELES CA		
1	39,381	12	Chatsworth - Porter Ranch	Open Space	2706001905		LOS ANGELES CA		
1	38,796	12	Chatsworth - Porter Ranch	Public Facilities	2746001901		LOS ANGELES CA		
1	35,685	12	Chatsworth - Porter Ranch	Government	2723008900	0	LOS ANGELES CA		8800
1	34,781	12	Chatsworth - Porter Ranch	Open Space	2723013902		LOS ANGELES CA		
1	32,268	12	Chatsworth - Porter Ranch	Open Space	2726009901		LOS ANGELES CA		
1	31,772	12	Chatsworth - Porter Ranch	Government	2761026900	0	LOS ANGELES CA		8800
1	31,661	12	Chatsworth - Porter Ranch	Public Facilities	2701057900		LOS ANGELES CA		
1	23,409	12	Chatsworth - Porter Ranch	Government	2745010905	0	LOS ANGELES CA		8800
0	21,156	12	Chatsworth - Porter Ranch	Government	2701002910	0	LOS ANGELES CA		8800
0	18,620	12	Chatsworth - Porter Ranch	Government	2723015900	0	LOS ANGELES CA		8800
0	17,616	12	Chatsworth - Porter Ranch	Government	2723001906	0	LOS ANGELES CA		8800
0	17,475	12	Chatsworth - Porter Ranch	Government	2706001906	0	LOS ANGELES CA		8800
0	16,726	12	Chatsworth - Porter Ranch	Government	2746013901	0	LOS ANGELES CA		8800
0	15,116	12	Chatsworth - Porter Ranch	Government	2723015901	0	LOS ANGELES CA		880V
0	14,480	12	Chatsworth - Porter Ranch	Government	2761027900	0	LOS ANGELES CA		8800
0	11,041	12	Chatsworth - Porter Ranch	Government	2707023900	0	LOS ANGELES CA		8800
0	10,774	12	Chatsworth - Porter Ranch	Government	2723009903	0	LOS ANGELES CA		8800
0	7,945	12	Chatsworth - Porter Ranch	Government	2727004903	0	LOS ANGELES CA		8800
0	6,143	12	Chatsworth - Porter Ranch	City Park		22300 Chatsworth St	LOS ANGELES CA		
0	5,857	12	Chatsworth - Porter Ranch	City Park		9301 Valley Circle Blvd.	LOS ANGELES CA		



LOS ANGELES OFF-STREET SANCTUARY, Suitable Site Analysis

Area (Acres)	Area (Sq Ft)	Council District	Community Plan Area	Use Type	AIN	Street Address	City	ZIP Code	Use Code
832	36,244,345	6	Encino - Tarzana	City Park		17017 Burbank Blvd	LOS ANGELES CA		
113	4,919,628	6	Encino - Tarzana	City Park		17017 Burbank Blvd	LOS ANGELES CA		
100	4,352,610	6	Encino - Tarzana	City Park		17017 Burbank Blvd	LOS ANGELES CA		
81	3,525,203	6	Encino - Tarzana	Government	2251002906	6100 WOODLEY AVE	LOS ANGELES CA	91406-6450	8800
80	3,493,825	6	Encino - Tarzana	City Park		17017 Burbank Blvd	LOS ANGELES CA		
53	2,290,503	6	Encino - Tarzana	City Park		17017 Burbank Blvd	LOS ANGELES CA		
50	2,199,038	6	Encino - Tarzana	City Park		17017 Burbank Blvd	LOS ANGELES CA		
49	2,116,699	6	Encino - Tarzana	City Park		17017 Burbank Blvd	LOS ANGELES CA		
44	1,903,033	6	Encino - Tarzana	Government	2251006904	0	LOS ANGELES CA		8800
40	1,751,497	6	Encino - Tarzana	Open Space	2230023900		LOS ANGELES CA		
38	1,659,334	6	Encino - Tarzana	City Park		Balboa Blvd. across from Balboa Golf Course	LOS ANGELES CA		
33	1,432,892	6	Encino - Tarzana	City Park		17017 Burbank Blvd	LOS ANGELES CA		
28	1,208,397	6	Encino - Tarzana	Government	2251005901	0	LOS ANGELES CA		8800
14	620,513	6	Encino - Tarzana	City Park		Balboa Blvd. across from Balboa Golf Course	LOS ANGELES CA		
14	600,944	6	Encino - Tarzana	City Park		Balboa Blvd. across from Balboa Golf Course	LOS ANGELES CA		
13	552,863	6	Encino - Tarzana	City Park		Balboa Blvd. across from Balboa Golf Course	LOS ANGELES CA		
7	286,479	6	Encino - Tarzana	Public Facilities	2251002905		LOS ANGELES CA		
6	280,314	6	Encino - Tarzana	Government	2251004903	0	LOS ANGELES CA		8800
6	272,298	6	Encino - Tarzana	City Park		17017 Burbank Blvd	LOS ANGELES CA		
6	256,779	6	Encino - Tarzana	Public Facilities	2230024901		LOS ANGELES CA		
2	99,315	6	Encino - Tarzana	Government	2251002906	6100 WOODLEY AVE	LOS ANGELES CA	91406-6450	8800
2	98,056	6	Encino - Tarzana	City Park		17017 Burbank Blvd	LOS ANGELES CA		
2	93,735	6	Encino - Tarzana	City Park		Balboa Blvd. across from Balboa Golf Course	LOS ANGELES CA		
1	64,872	6	Encino - Tarzana	City Park		17017 Burbank Blvd	LOS ANGELES CA		
0	13,000	6	Encino - Tarzana	City Park		Balboa Blvd. across from Balboa Golf Course	LOS ANGELES CA		
0	11,928	6	Encino - Tarzana	City Park		Balboa Blvd. across from Balboa Golf Course	LOS ANGELES CA		
0	11,374	6	Encino - Tarzana	City Park		Balboa Blvd. across from Balboa Golf Course	LOS ANGELES CA		
25	1,084,208	5	Encino - Tarzana	City Park		17017 Burbank Blvd	LOS ANGELES CA		
18	767,312	5	Encino - Tarzana	City Park		17017 Burbank Blvd	LOS ANGELES CA		
10	429,284	5	Encino - Tarzana	City Park		17017 Burbank Blvd	LOS ANGELES CA		
4	173,198	5	Encino - Tarzana	City Park		17017 Burbank Blvd	LOS ANGELES CA		
2	102,853	5	Encino - Tarzana	City Park		17017 Burbank Blvd	LOS ANGELES CA		
1	47,049	5	Encino - Tarzana	Government	2184028900	0	LOS ANGELES CA		8800
0	12,904	5	Encino - Tarzana	Government	2260001900	0	LOS ANGELES CA		8800
0	9,488	5	Encino - Tarzana	Residential	4432001905		LOS ANGELES CA		010V
0	6,094	5	Encino - Tarzana	Government	2259015900	0	LOS ANGELES CA		8800
23	987,937	3	Encino - Tarzana	Open Space	2180009001		LOS ANGELES CA		
20	886,431	3	Encino - Tarzana	Residential	2177033902		LOS ANGELES CA		010V
19	848,295	3	Encino - Tarzana	Open Space	2177027001		LOS ANGELES CA		
15	652,224	3	Encino - Tarzana	Residential	2180025901		LOS ANGELES CA		010V
14	617,581	3	Encino - Tarzana	Residential	2177033906		LOS ANGELES CA		010V
8	332,152	3	Encino - Tarzana	Government	2177034904	0	LOS ANGELES CA		8800
6	272,515	3	Encino - Tarzana	Government	2156019905	0	LOS ANGELES CA		8800
6	268,472	3	Encino - Tarzana	Open Space	2180006015		LOS ANGELES CA		
4	155,005	3	Encino - Tarzana	Government	2156017902	5726 TOPEKA DR	LOS ANGELES CA	91356-1316	8800
2	94,840	3	Encino - Tarzana	Government	2156006902	0	LOS ANGELES CA		8800
2	87,075	3	Encino - Tarzana	Government	2180025900	0	LOS ANGELES CA		8800
2	72,482	3	Encino - Tarzana	Government	2177016901	0	LOS ANGELES CA		8800
1	51,044	3	Encino - Tarzana	Government	2178022900	0	LOS ANGELES CA		8800
1	49,283	3	Encino - Tarzana	Open Space	2177016902		LOS ANGELES CA		
1	43,921	3	Encino - Tarzana	Open Space	2177029001		LOS ANGELES CA		
1	34,552	3	Encino - Tarzana	Government	2176021900	0	LOS ANGELES CA		8800
0	14,262	3	Encino - Tarzana	Open Space	2180008025		LOS ANGELES CA		
0	12,531	3	Encino - Tarzana	Government	2177016903	0	LOS ANGELES CA		8800



LOS ANGELES OFF-STREET SANCTUARY, Suitable Site Analysis

Area (Acres)	Area (Sq Ft)	Council District	Community Plan Area	Use Type	AIN	Street Address	City	ZIP Code	Use Code
0	12,513	3	Encino - Tarzana	Government	2163020900	0	LOS ANGELES CA		8800
0	9,378	3	Encino - Tarzana	Public Facilities	2160002057		LOS ANGELES CA		
0	6,388	3	Encino - Tarzana	Public Facilities	2160002920		LOS ANGELES CA		



LOS ANGELES OFF-STREET SANCTUARY, Suitable Site Analysis

Area (Acres)	Area (Sq Ft)	Council District	Community Plan Area	Use Type	AIN	Street Address	City	ZIP Code	Use Code
388	16,883,952	12	Granada Hills - East La Tuna Canyon	Open Space	2605001910		LOS ANGELES CA		
335	14,609,164	12	Granada Hills - East La Tuna Canyon	Public Facilities	2605001918		LOS ANGELES CA		
31	1,331,683	12	Granada Hills - East La Tuna Canyon	City Park		17300 Sesnon Blvd	LOS ANGELES CA		
29	1,270,135	12	Granada Hills - East La Tuna Canyon	City Park		17300 Sesnon Blvd	LOS ANGELES CA		
28	1,231,726	12	Granada Hills - East La Tuna Canyon	Open Space	2609001900		LOS ANGELES CA		
24	1,036,420	12	Granada Hills - East La Tuna Canyon	Government	2731009900	10535 ZELZAH AVE	LOS ANGELES CA	91344-5902	8800
22	939,958	12	Granada Hills - East La Tuna Canyon	Open Space	2609001906		LOS ANGELES CA		
21	925,304	12	Granada Hills - East La Tuna Canyon	Open Space	2601006001		LOS ANGELES CA		
18	762,412	12	Granada Hills - East La Tuna Canyon	Government	2684002901	0	LOS ANGELES CA		8800
17	731,257	12	Granada Hills - East La Tuna Canyon	City Park		17300 Sesnon Blvd	LOS ANGELES CA		
15	642,993	12	Granada Hills - East La Tuna Canyon	Government	2605024906	14331 SAN FERNANDO RD	LOS ANGELES CA	91344	8800
14	614,288	12	Granada Hills - East La Tuna Canyon	City Park		17301 Sesnon Blvd	LOS ANGELES CA		
10	436,866	12	Granada Hills - East La Tuna Canyon	Government	2715034908	0	LOS ANGELES CA		8800
8	349,572	12	Granada Hills - East La Tuna Canyon	City Park		17301 Sesnon Blvd	LOS ANGELES CA		
7	285,754	12	Granada Hills - East La Tuna Canyon	Government	2680011900	10900 HAYVENHURST AVE	LOS ANGELES CA	91344-5121	8830
5	233,406	12	Granada Hills - East La Tuna Canyon	Government	2711016901	0	LOS ANGELES CA		8800
5	222,503	12	Granada Hills - East La Tuna Canyon	Government	2715018901	0	LOS ANGELES CA		8800
5	218,833	12	Granada Hills - East La Tuna Canyon	Government	2715012903	0	LOS ANGELES CA		8800
2	105,677	12	Granada Hills - East La Tuna Canyon	Government	2680020901	0	LOS ANGELES CA		8855
2	94,103	12	Granada Hills - East La Tuna Canyon	Government	2678020900	0	LOS ANGELES CA		8800
2	93,919	12	Granada Hills - East La Tuna Canyon	Government	2679016901	0	LOS ANGELES CA		8800
2	93,643	12	Granada Hills - East La Tuna Canyon	Public Facilities	2605002915		LOS ANGELES CA		
2	90,134	12	Granada Hills - East La Tuna Canyon	Government	2679025900	0	LOS ANGELES CA		8800
2	78,045	12	Granada Hills - East La Tuna Canyon	Government	2697003900	0	LOS ANGELES CA		8800
2	72,593	12	Granada Hills - East La Tuna Canyon	Open Space	2715012043		LOS ANGELES CA		
1	61,384	12	Granada Hills - East La Tuna Canyon	Public Facilities	2605002913		LOS ANGELES CA		
1	59,834	12	Granada Hills - East La Tuna Canyon	Public Facilities	2601004902		LOS ANGELES CA		
1	52,070	12	Granada Hills - East La Tuna Canyon	Public Facilities	2601005906		LOS ANGELES CA		
1	48,404	12	Granada Hills - East La Tuna Canyon	Public Facilities	2601005907		LOS ANGELES CA		
1	48,202	12	Granada Hills - East La Tuna Canyon	Government	2715012909	0	LOS ANGELES CA		8800
1	47,728	12	Granada Hills - East La Tuna Canyon	Public Facilities	2605002915		LOS ANGELES CA		
1	43,518	12	Granada Hills - East La Tuna Canyon	Open Space	2601004009		LOS ANGELES CA		
1	41,803	12	Granada Hills - East La Tuna Canyon	Government	2681011902	0	LOS ANGELES CA		8855
1	40,153	7	Granada Hills - East La Tuna Canyon	Public Facilities	2601001902		LOS ANGELES CA		
1	38,108	12	Granada Hills - East La Tuna Canyon	Public Facilities	2601004901		LOS ANGELES CA		
1	31,782	12	Granada Hills - East La Tuna Canyon	City Park		18041 Rinaldi St	LOS ANGELES CA		
1	31,349	12	Granada Hills - East La Tuna Canyon	Public Facilities	2605002913		LOS ANGELES CA		
1	27,774	7	Granada Hills - East La Tuna Canyon	Public Facilities	2601001900		LOS ANGELES CA		
0	20,042	12	Granada Hills - East La Tuna Canyon	Government	2715034902	0	LOS ANGELES CA		8800
0	12,346	12	Granada Hills - East La Tuna Canyon	Open Space	2601004005		LOS ANGELES CA		
0	11,464	12	Granada Hills - East La Tuna Canyon	Miscellaneous	2605001916		LOS ANGELES CA		8100
0	9,973	12	Granada Hills - East La Tuna Canyon	Public Facilities	2601034900		LOS ANGELES CA		
0	6,505	12	Granada Hills - East La Tuna Canyon	Miscellaneous	2605001912		LOS ANGELES CA		8100
0	5,705	12	Granada Hills - East La Tuna Canyon	Government	2605022900	0	LOS ANGELES CA		8800



LOS ANGELES OFF-STREET SANCTUARY, Suitable Site Analysis

Area (Acres)	Area (Sq Ft)	Council District	Community Plan Area	Use Type	AIN	Street Address	City	ZIP Code	Use Code
34	1,495,548	15	Harbor Gateway	Government	6109001901	18255 S VERMONT AVE	LOS ANGELES CA	90248-4008	8808
29	1,275,606	15	Harbor Gateway	Government	6111025907	0	LOS ANGELES CA		8800
10	450,418	15	Harbor Gateway	City Park		840 W. 149th St.	LOS ANGELES CA		
9	392,503	15	Harbor Gateway	Industrial	6121019904		LOS ANGELES CA	90248-3408	3100
8	328,024	15	Harbor Gateway	City Park		22400 Halldale Avenue	LOS ANGELES CA		
7	293,383	15	Harbor Gateway	Government	6121019900	0	LOS ANGELES CA		880V
6	257,455	15	Harbor Gateway	Government	7351034901	0	LOS ANGELES CA		880V
5	204,433	15	Harbor Gateway	Public Facilities	6111025904		LOS ANGELES CA		
4	192,850	15	Harbor Gateway	Government	6117033900	801 W 135TH ST	LOS ANGELES CA	90247-2154	8800
2	65,840	15	Harbor Gateway	Government	6121004901	0	LOS ANGELES CA		8800
1	58,425	15	Harbor Gateway	Government	6121017900	0	LOS ANGELES CA		8800
1	56,945	15	Harbor Gateway	Government	6120023910	0	LOS ANGELES CA		8800
1	56,465	15	Harbor Gateway	Government	6117023902	0	LOS ANGELES CA		8800
1	53,064	15	Harbor Gateway	Government	7339007901	0	LOS ANGELES CA		8800
1	51,646	15	Harbor Gateway	Government	6120023908	0	LOS ANGELES CA		8800
1	46,134	15	Harbor Gateway	Public Facilities	6121018803		LOS ANGELES CA		
1	45,205	15	Harbor Gateway	Government	6111025902	1301 W 182ND ST	LOS ANGELES CA	90248-3322	8800
1	25,405	15	Harbor Gateway	Government	7339008914	0	LOS ANGELES CA		8800
0	11,983	15	Harbor Gateway	City Park		22400 Halldale Avenue	LOS ANGELES CA		
0	8,553	15	Harbor Gateway	Government	6121019902	0	LOS ANGELES CA		8800



LOS ANGELES OFF-STREET SANCTUARY, Suitable Site Analysis

Area (Acres)	Area (Sq Ft)	Council District	Community Plan Area	Use Type	AIN	Street Address	City	ZIP Code	Use Code
619	26,976,342	4	Hollywood	City Park		4730 Crystal Springs Dr	LOS ANGELES CA		
403	17,545,728	4	Hollywood	City Park		4730 Crystal Springs Dr	LOS ANGELES CA		
191	8,336,883	4	Hollywood	Open Space	5581007920		LOS ANGELES CA		
112	4,889,938	4	Hollywood	City Park		4730 Crystal Springs Dr	LOS ANGELES CA		
89	3,864,077	4	Hollywood	City Park		4730 Crystal Springs Dr	LOS ANGELES CA		
64	2,767,812	4	Hollywood	Open Space	5581007013		LOS ANGELES CA		
58	2,511,937	4	Hollywood	City Park		4730 Crystal Springs Dr	LOS ANGELES CA		
57	2,502,061	4	Hollywood	City Park		4730 Crystal Springs Dr	LOS ANGELES CA		
18	803,926	5	Hollywood	Government	5527021900	7850 MELROSE AVE	LOS ANGELES CA	90046-7210	8800
13	587,755	4	Hollywood	Public Facilities	5549009902		LOS ANGELES CA		
13	564,962	4	Hollywood	Government	5433002901	3939 TRACY ST	LOS ANGELES CA	90027-3207	8800
9	407,465	13	Hollywood	City Park		4800 Hollywood Blvd	LOS ANGELES CA		
9	382,992	4	Hollywood	City Park		Rancho Ave & Riverside Dr	LOS ANGELES CA		
8	345,271	4	Hollywood	City Park		Rancho Ave & Riverside Dr	LOS ANGELES CA		
8	342,070	4	Hollywood	Government	5593002917	0	LOS ANGELES CA		8800
7	315,057	4	Hollywood	Government	5430029901	4201 FOUNTAIN AVE	LOS ANGELES CA	90029-2223	8800
7	311,458	4	Hollywood	City Park		2000 N Fuller Ave	LOS ANGELES CA		
7	310,497	4	Hollywood	Government	5581001906	0	LOS ANGELES CA		8846
6	251,043	13	Hollywood	Industrial	5545016900		LOS ANGELES CA	90028-8502	3200
5	234,367	4	Hollywood	City Park		1824 N Curson Ave	LOS ANGELES CA		
5	218,569	13	Hollywood	Government	5538023902	0	LOS ANGELES CA		8800
5	196,068	4	Hollywood	Government	5549003901	0	LOS ANGELES CA		8800
4	167,630	4	Hollywood	Government	5434022900	0	LOS ANGELES CA		8800
3	150,848	13	Hollywood	Government	5545017900	1316 N BRONSON AVE	LOS ANGELES CA	90028-8415	8800
3	124,548	5	Hollywood	Government	5525010900	731 N DETROIT ST	LOS ANGELES CA	90046-7605	8800
3	114,834	4	Hollywood	Open Space	5581002015		LOS ANGELES CA		
3	114,809	4	Hollywood	Government	5550013900	7450 HAWTHORN AVE	LOS ANGELES CA	90046-2802	8800
3	112,489	4	Hollywood	City Park		VERMONT AVE, BTWN, LOS FELIZ BLVD. & GRIFFITH PARK	LOS ANGELES CA		
3	112,328	4	Hollywood	City Park		4730 Crystal Springs Dr	LOS ANGELES CA		
2	106,524	4	Hollywood	Government	5434029900	2828 HERKIMER ST	LOS ANGELES CA	90039-2010	8800
2	104,261	4	Hollywood	Government	5546017904	0	LOS ANGELES CA		8899
2	97,904	13	Hollywood	Public Facilities	5533018900		LOS ANGELES CA		
2	92,400	4	Hollywood	Government	5589028902	0	LOS ANGELES CA		8899
2	89,082	13	Hollywood	City Park		1122 Cole Ave	LOS ANGELES CA		
2	88,923	13	Hollywood	Government	5540003900	1133 N MARIPOSA AVE	LOS ANGELES CA	90029-1413	8800
2	85,028	13	Hollywood	Commercial	5545019915		LOS ANGELES CA	90028-8511	2700
2	76,634	13	Hollywood	City Park		4800 Hollywood Blvd	LOS ANGELES CA		
2	70,635	13	Hollywood	Government	5544027903	1530 N WILTON PL	LOS ANGELES CA	90028-6716	8800
2	68,123	13	Hollywood	Public Facilities	5539002900		LOS ANGELES CA		
2	66,975	4	Hollywood	Government	5591015900	1910 N COMMONWEALTH AVE	LOS ANGELES CA	90027-2808	8800
1	63,140	4	Hollywood	City Park		1824 N Curson Ave	LOS ANGELES CA		
1	58,866	4	Hollywood	Government	5586013900	6017 FRANKLIN AVE	LOS ANGELES CA	90028-5517	8800
1	58,470	13	Hollywood	Recreational	5537009910		LOS ANGELES CA	90029-1209	6300
1	52,591	4	Hollywood	Government	5589028901	0	LOS ANGELES CA		8800
1	51,739	4	Hollywood	City Park		2000 N Fuller Ave	LOS ANGELES CA		
1	47,778	4	Hollywood	Government	5593002910	0	LOS ANGELES CA		8800
1	42,711	4	Hollywood	City Park		4730 Crystal Springs Dr	LOS ANGELES CA		
1	42,389	13	Hollywood	Government	5535003906	5205 MELROSE AVE	LOS ANGELES CA	90038-3144	8800
1	41,566	4	Hollywood	Government	5532021029	0	LOS ANGELES CA		8800
1	41,558	13	Hollywood	City Park		1820 N Las Palmas Ave	LOS ANGELES CA		
1	38,722	4	Hollywood	Government	5575019913	0	LOS ANGELES CA		8800
1	34,515	13	Hollywood	City Park		1122 Cole Ave	LOS ANGELES CA		
1	32,677	13	Hollywood	Government	5547016904	0	LOS ANGELES CA		8800
1	32,397	4	Hollywood	Government	5575019914	0	LOS ANGELES CA		8800



LOS ANGELES OFF-STREET SANCTUARY, Suitable Site Analysis

Area (Acres)	Area (Sq Ft)	Council District	Community Plan Area	Use Type	AIN	Street Address	City	ZIP Code	Use Code
1	30,438	4	Hollywood	Public Facilities	5589028900		LOS ANGELES CA		
1	28,260	4	Hollywood	Government	5542003900	0	LOS ANGELES CA		8800
1	25,771	13	Hollywood	Government	5533033902	6014 WARING AVE	LOS ANGELES CA	90038-3712	8822
1	22,650	4	Hollywood	City Park		4730 Crystal Springs Dr	LOS ANGELES CA		
1	21,866	4	Hollywood	Government	5433003903	3939 TRACY ST	LOS ANGELES CA	90027-3207	8832
0	21,394	13	Hollywood	Government	5533017900	0	LOS ANGELES CA		8800
0	21,335	4	Hollywood	City Park		HILLHURST AVE. BTWN. LOS FELIZ BLVD. & VERMONT AVE	LOS ANGELES CA		
0	20,707	4	Hollywood	City Park		4730 Crystal Springs Dr	LOS ANGELES CA		
0	20,276	13	Hollywood	City Park		4800 Hollywood Blvd	LOS ANGELES CA		
0	17,102	4	Hollywood	City Park		2000 N Fuller Ave	LOS ANGELES CA		
0	15,737	13	Hollywood	City Park		7020 Franklin Ave	LOS ANGELES CA		
0	15,124	4	Hollywood	Residential	5549004900		LOS ANGELES CA		010V
0	13,313	4	Hollywood	City Park		4730 Crystal Springs Dr	LOS ANGELES CA		
0	13,128	4	Hollywood	Government	5550025902	0	LOS ANGELES CA		8800
0	13,037	13	Hollywood	Government	5536002916	0	LOS ANGELES CA		8800
0	12,748	4	Hollywood	Residential	5572031901		LOS ANGELES CA	90046-8318	0500
0	12,653	4	Hollywood	Government	5550025903	0	LOS ANGELES CA		8800
0	11,619	4	Hollywood	Government	5590017902	1856 HILLHURST AVE	LOS ANGELES CA	90027-4427	8800
0	11,106	13	Hollywood	Institutional	5534012909		LOS ANGELES CA	90038-2004	7710
0	10,946	13	Hollywood	Government	5546007900	0	LOS ANGELES CA		8800
0	10,898	13	Hollywood	Commercial	5547016908		LOS ANGELES CA	90028-6205	2700
0	10,896	13	Hollywood	Commercial	5547016907		LOS ANGELES CA	90028-6205	2100
0	10,479	4	Hollywood	City Park		Rancho Ave & Riverside Dr	LOS ANGELES CA		
0	10,303	4	Hollywood	Government	5627020907	0	LOS ANGELES CA		8800
0	10,168	4	Hollywood	Government	5581001903	0	LOS ANGELES CA		8800
0	10,092	13	Hollywood	Commercial	5539002904		LOS ANGELES CA	90029-1907	100V
0	9,678	4	Hollywood	Commercial	5554007900		LOS ANGELES CA	90046-2404	1000
0	8,962	13	Hollywood	Government	5546014900	6513 DE LONGPRE AVE	LOS ANGELES CA	90028-7802	8800
0	8,779	13	Hollywood	Government	5546008900	0	LOS ANGELES CA		8800
0	8,475	4	Hollywood	Government	5533037903	710 N JUNE ST	LOS ANGELES CA	90038-3510	8827
0	8,474	13	Hollywood	Government	5544027900	1530 N WILTON PL	LOS ANGELES CA	90028-6716	8800
0	7,986	13	Hollywood	Government	5547026900	0	LOS ANGELES CA		8800
0	7,874	4	Hollywood	Government	5542003901	0	LOS ANGELES CA		8800
0	7,561	13	Hollywood	Government	5542027900	0	LOS ANGELES CA		8800
0	7,534	13	Hollywood	Government	5542015901	4661 W SUNSET BLVD	LOS ANGELES CA	90027-6020	8866
0	6,977	13	Hollywood	Public Facilities	5535018902		LOS ANGELES CA		
0	6,586	4	Hollywood	City Park		4730 Crystal Springs Dr	LOS ANGELES CA		
0	6,452	4	Hollywood	Government	5549028904	2125 N HIGHLAND AVE	LOS ANGELES CA	90068-3240	8800
0	6,404	13	Hollywood	Public Facilities	5544027908		LOS ANGELES CA		
0	6,163	4	Hollywood	Commercial	5434031901		LOS ANGELES CA		2600
0	6,114	4	Hollywood	Government	5532008904	0	LOS ANGELES CA		8800
0	6,110	4	Hollywood	Public Facilities	5549027900		LOS ANGELES CA		
0	6,003	13	Hollywood	Commercial	5539002908		LOS ANGELES CA	90029-2913	2700
0	5,625	13	Hollywood	City Park		7020 Franklin Ave	LOS ANGELES CA		
0	5,557	4	Hollywood	Public Facilities	5549027901		LOS ANGELES CA		
0	5,495	4	Hollywood	Government	5532001900	0	LOS ANGELES CA		8800
0	5,491	5	Hollywood	City Park		7929 Melrose Ave	LOS ANGELES CA		
0	5,243	4	Hollywood	Government	5550025901	0	LOS ANGELES CA		8800
0	5,202	4	Hollywood	Public Facilities	5549027902		LOS ANGELES CA		



LOS ANGELES OFF-STREET SANCTUARY, Suitable Site Analysis

Area (Acres)	Area (Sq Ft)	Council District	Community Plan Area	Use Type	AIN	Street Address	City	ZIP Code	Use Code
47	2,033,271	11	Los Angeles International Airport	Residential	4122022930		LOS ANGELES CA		0100
6	254,278	11	Los Angeles International Airport	Industrial	4122022931		LOS ANGELES CA	90045-3450	3200



LOS ANGELES OFF-STREET SANCTUARY, Suitable Site Analysis

Area (Acres)	Area (Sq Ft)	Council District	Community Plan Area	Use Type	AIN	Street Address	City	ZIP Code	Use Code
135	5,880,921	12	Mission Hills - East La Tuna Canyon	Government	2671001903	16111 PLUMMER ST	LOS ANGELES CA	91343-2036	8800
21	894,094	12	Mission Hills - East La Tuna Canyon	Government	2689002909	0	LOS ANGELES CA		8800
18	764,500	7	Mission Hills - East La Tuna Canyon	City Park		15174 San Fernando Mission Rd	LOS ANGELES CA		
13	566,725	6	Mission Hills - East La Tuna Canyon	City Park		13310 Branford St	LOS ANGELES CA		
7	290,999	2	Mission Hills - East La Tuna Canyon	Government	2301019900	0	LOS ANGELES CA		8800
6	264,977	7	Mission Hills - East La Tuna Canyon	Government	2617014905	0	LOS ANGELES CA		8800
5	217,828	2	Mission Hills - East La Tuna Canyon	Government	2301014900	0	LOS ANGELES CA		8800
5	203,693	12	Mission Hills - East La Tuna Canyon	Government	2688003906	0	LOS ANGELES CA		8800
4	164,656	6	Mission Hills - East La Tuna Canyon	Government	2627015900	0	LOS ANGELES CA		8800
3	152,348	6	Mission Hills - East La Tuna Canyon	Government	2634001900	0	LOS ANGELES CA		8800
3	138,679	2	Mission Hills - East La Tuna Canyon	Public Facilities	2214024903		LOS ANGELES CA		
2	106,583	7	Mission Hills - East La Tuna Canyon	City Park		10230 Woodman Ave	LOS ANGELES CA		
2	104,829	7	Mission Hills - East La Tuna Canyon	Government	2615010901	0	LOS ANGELES CA		8800
2	104,113	7	Mission Hills - East La Tuna Canyon	City Park		10230 Woodman Ave	LOS ANGELES CA		
2	94,532	7	Mission Hills - East La Tuna Canyon	Government	2664004900	11030 STRANWOOD AVE	LOS ANGELES CA	91345-1417	8800
2	94,145	2	Mission Hills - East La Tuna Canyon	Government	2301017900	0	LOS ANGELES CA		880V
2	91,293	7	Mission Hills - East La Tuna Canyon	City Park		10940 N Sepulveda Blvd	LOS ANGELES CA		
2	76,516	7	Mission Hills - East La Tuna Canyon	Government	2615028903	0	LOS ANGELES CA		8855
1	61,982	12	Mission Hills - East La Tuna Canyon	Government	2689002907	0	LOS ANGELES CA		8800
1	45,627	7	Mission Hills - East La Tuna Canyon	Government	2615017904	0	LOS ANGELES CA		8855
1	37,519	7	Mission Hills - East La Tuna Canyon	Government	2650017900	0	LOS ANGELES CA		8800
1	31,889	6	Mission Hills - East La Tuna Canyon	Government	2627008906	0	LOS ANGELES CA		8800
1	30,532	6	Mission Hills - East La Tuna Canyon	Government	2301011901	0	LOS ANGELES CA		8800
1	29,293	7	Mission Hills - East La Tuna Canyon	Open Space	2664003903		LOS ANGELES CA		
0	12,897	6	Mission Hills - East La Tuna Canyon	Government	2209031900	0	LOS ANGELES CA		8800
0	9,134	6	Mission Hills - East La Tuna Canyon	Government	2627008902	13310 BRANFORD ST	LOS ANGELES CA	91331-5713	8800
0	8,613	7	Mission Hills - East La Tuna Canyon	Government	2664008902	0	LOS ANGELES CA		8855
0	6,742	6	Mission Hills - East La Tuna Canyon	Government	2209031901	0	LOS ANGELES CA		8800
0	5,935	7	Mission Hills - East La Tuna Canyon	Open Space	2648015044		LOS ANGELES CA		



LOS ANGELES OFF-STREET SANCTUARY, Suitable Site Analysis

Area (Acres)	Area (Sq Ft)	Council District	Community Plan Area	Use Type	AIN	Street Address	City	ZIP Code	Use Code
39	1,681,782	2	North Hollywood - Valley Village	City Park		12240 Archwood Street	LOS ANGELES CA		
25	1,071,404	2	North Hollywood - Valley Village	City Park		11430 Chandler Blvd	LOS ANGELES CA		
22	977,149	2	North Hollywood - Valley Village	City Park		11430 Chandler Blvd	LOS ANGELES CA		
20	879,488	2	North Hollywood - Valley Village	Government	2348013900	5231 COLFAX AVE	LOS ANGELES CA	91601-3002	8800
19	818,274	2	North Hollywood - Valley Village	Government	2415028904	0	LOS ANGELES CA		8800
13	554,982	2	North Hollywood - Valley Village	City Park		12240 Archwood Street	LOS ANGELES CA		
12	515,743	2	North Hollywood - Valley Village	City Park		12240 Archwood Street	LOS ANGELES CA		
10	438,331	2	North Hollywood - Valley Village	Open Space	2412001937		LOS ANGELES CA		
7	323,864	2	North Hollywood - Valley Village	Open Space	2414021022		LOS ANGELES CA		
7	309,270	2	North Hollywood - Valley Village	City Park		12240 Archwood Street	LOS ANGELES CA		
6	281,297	2	North Hollywood - Valley Village	City Park		11430 Chandler Blvd	LOS ANGELES CA		
6	261,100	2	North Hollywood - Valley Village	City Park		5801 1/2 Whitnall Hwy.	LOS ANGELES CA		
6	255,139	2	North Hollywood - Valley Village	City Park		12240 Archwood Street	LOS ANGELES CA		
5	234,176	2	North Hollywood - Valley Village	Government	2346012901	0	LOS ANGELES CA		8800
5	226,799	4	North Hollywood - Valley Village	Government	2420003900	4840 CAHUENGA BLVD	LOS ANGELES CA	91601-4704	8800
5	197,061	2	North Hollywood - Valley Village	City Park		5801 1/2 Whitnall Hwy.	LOS ANGELES CA		
4	188,837	2	North Hollywood - Valley Village	Public Facilities	2350012920		LOS ANGELES CA		
4	177,966	2	North Hollywood - Valley Village	Open Space	2412033026		LOS ANGELES CA		
4	175,333	2	North Hollywood - Valley Village	Government	2414003902	0	LOS ANGELES CA		8800
4	168,824	2	North Hollywood - Valley Village	Government	2324013904	6850 COLDWATER CANYON AVE	LOS ANGELES CA	91605-5103	8830
4	164,733	2	North Hollywood - Valley Village	Industrial	2350012938		LOS ANGELES CA	91601-2708	3300
3	148,121	2	North Hollywood - Valley Village	Public Facilities	2348013901		LOS ANGELES CA		
3	147,863	2	North Hollywood - Valley Village	Public Facilities	2347005900		LOS ANGELES CA		
3	123,353	2	North Hollywood - Valley Village	Government	2350017903	5250 BAKMAN AVE	LOS ANGELES CA	91601-3101	8800
3	120,356	2	North Hollywood - Valley Village	Government	2414005902	0	LOS ANGELES CA		8800
3	118,839	2	North Hollywood - Valley Village	Government	2336019900	0	LOS ANGELES CA		8800
2	103,380	2	North Hollywood - Valley Village	Public Facilities	2417012900		LOS ANGELES CA		
2	101,400	2	North Hollywood - Valley Village	Public Facilities	2307021901		LOS ANGELES CA		
2	72,462	2	North Hollywood - Valley Village	Government	2321003905	0	LOS ANGELES CA		8866
1	63,876	2	North Hollywood - Valley Village	Government	2324002803	0	LOS ANGELES CA		880X
1	58,873	2	North Hollywood - Valley Village	Public Facilities	2348001903		LOS ANGELES CA		
1	58,156	2	North Hollywood - Valley Village	Public Facilities	2350011907		LOS ANGELES CA		
1	55,579	2	North Hollywood - Valley Village	City Park		11480 Tiara St	LOS ANGELES CA		
1	50,202	2	North Hollywood - Valley Village	Public Facilities	2350002900		LOS ANGELES CA		
1	47,645	2	North Hollywood - Valley Village	Public Facilities	2466018900		LOS ANGELES CA		
1	39,616	2	North Hollywood - Valley Village	Public Facilities	2319003902		LOS ANGELES CA		
1	38,652	2	North Hollywood - Valley Village	City Park		11430 Chandler Blvd	LOS ANGELES CA		
1	38,198	2	North Hollywood - Valley Village	Public Facilities	2350011905		LOS ANGELES CA		
1	37,622	2	North Hollywood - Valley Village	Government	2319008900	0	LOS ANGELES CA		8800
1	36,941	2	North Hollywood - Valley Village	Government	2414003901	0	LOS ANGELES CA		8800
1	35,103	4	North Hollywood - Valley Village	Government	2353028900	0	LOS ANGELES CA		8800
1	34,675	2	North Hollywood - Valley Village	Government	2414014900	0	LOS ANGELES CA		8800
1	32,209	2	North Hollywood - Valley Village	Government	2350016902	5300 TUJUNGA AVE	LOS ANGELES CA	91601-3121	8800
1	30,691	2	North Hollywood - Valley Village	Government	2321020900	0	LOS ANGELES CA		8800
1	27,349	2	North Hollywood - Valley Village	Government	2324035901	0	LOS ANGELES CA		8800
1	27,021	2	North Hollywood - Valley Village	Government	2338012900	0	LOS ANGELES CA		8800
1	26,353	2	North Hollywood - Valley Village	Government	2317020903	0	LOS ANGELES CA		8860
1	25,784	2	North Hollywood - Valley Village	Open Space	2353019801		LOS ANGELES CA		
1	25,767	2	North Hollywood - Valley Village	Commercial	2350017906		LOS ANGELES CA	91601-3703	1700
1	25,621	2	North Hollywood - Valley Village	Government	2350016901	0	LOS ANGELES CA		8800
1	22,499	2	North Hollywood - Valley Village	Residential	2335029901		LOS ANGELES CA	91606-4063	0501
1	22,475	2	North Hollywood - Valley Village	Government	2350012921	5356 LANKERSHIM BLVD	LOS ANGELES CA	91601-3132	8866
0	21,610	2	North Hollywood - Valley Village	Government	2350011900	0	LOS ANGELES CA		8800
0	20,350	2	North Hollywood - Valley Village	Public Facilities	2336011001		LOS ANGELES CA		



LOS ANGELES OFF-STREET SANCTUARY, Suitable Site Analysis

Area (Acres)	Area (Sq Ft)	Council District	Community Plan Area	Use Type	AIN	Street Address	City	ZIP Code	Use Code
0	20,156	2	North Hollywood - Valley Village	Public Facilities	2350011904		LOS ANGELES CA		
0	20,034	2	North Hollywood - Valley Village	Government	2350017901	0	LOS ANGELES CA		8800
0	19,837	2	North Hollywood - Valley Village	Public Facilities	2350011906		LOS ANGELES CA		
0	19,399	2	North Hollywood - Valley Village	Public Facilities	2414003017		LOS ANGELES CA		
0	18,771	2	North Hollywood - Valley Village	Public Facilities	2414003016		LOS ANGELES CA		
0	17,380	2	North Hollywood - Valley Village	Commercial	2350012937		LOS ANGELES CA	91601-2722	2600
0	17,372	2	North Hollywood - Valley Village	Residential	2327007909		LOS ANGELES CA		0100
0	15,674	2	North Hollywood - Valley Village	Commercial	2350012924		LOS ANGELES CA	91601-2722	2600
0	15,385	2	North Hollywood - Valley Village	Open Space	2414034001		LOS ANGELES CA		
0	14,686	2	North Hollywood - Valley Village	Industrial	2350012902		LOS ANGELES CA		3100
0	13,768	2	North Hollywood - Valley Village	Commercial	2350017905		LOS ANGELES CA	91601-3703	2610
0	12,586	2	North Hollywood - Valley Village	Government	2321018900	0	LOS ANGELES CA		8800
0	11,340	2	North Hollywood - Valley Village	Public Facilities	2346012900		LOS ANGELES CA		
0	10,820	2	North Hollywood - Valley Village	Government	2414034900	0	LOS ANGELES CA		8800
0	10,042	4	North Hollywood - Valley Village	Public Facilities	2417006021		LOS ANGELES CA		
0	9,812	2	North Hollywood - Valley Village	Commercial	2350012923		LOS ANGELES CA	91601-2722	2600
0	8,523	2	North Hollywood - Valley Village	Residential	2416024900		LOS ANGELES CA	91601-4093	0503
0	8,493	2	North Hollywood - Valley Village	Open Space	2412019002		LOS ANGELES CA		
0	7,778	2	North Hollywood - Valley Village	City Park		11480 Tiara St	LOS ANGELES CA		
0	6,555	2	North Hollywood - Valley Village	Government	2321023900	0	LOS ANGELES CA		8800
0	5,967	2	North Hollywood - Valley Village	Government	2320005903	0	LOS ANGELES CA		8800
0	5,400	2	North Hollywood - Valley Village	Government	2348009900	0	LOS ANGELES CA		8800



LOS ANGELES OFF-STREET SANCTUARY, Suitable Site Analysis

Area (Acres)	Area (Sq Ft)	Council District	Community Plan Area	Use Type	AIN	Street Address	City	ZIP Code	Use Code
59	2,555,398	14	Northeast Los Angeles	Public Facilities	5223034908		LOS ANGELES CA		
51	2,226,827	1	Northeast Los Angeles	City Park		4235 Monterey Road	LOS ANGELES CA		
39	1,683,508	14	Northeast Los Angeles	Government	5201001901	1200 N STATE ST	LOS ANGELES CA	90089-0123	8800
37	1,594,017	1	Northeast Los Angeles	City Park		3501 Valley Blvd	LOS ANGELES CA		
23	984,816	1	Northeast Los Angeles	City Park		1900 N San Fernando Road	LOS ANGELES CA		
21	912,539	1	Northeast Los Angeles	City Park		4545 Homer Street	LOS ANGELES CA		
21	895,690	1	Northeast Los Angeles	Government	5447032900	0	LOS ANGELES CA		8800
20	885,976	14	Northeast Los Angeles	City Park		2230 Norfolk Street	LOS ANGELES CA		
19	825,148	1	Northeast Los Angeles	Industrial	5442002917		LOS ANGELES CA		300V
17	750,016	1	Northeast Los Angeles	Public Facilities	5442002908		LOS ANGELES CA		
17	741,076	1	Northeast Los Angeles	City Park		4235 Monterey Road	LOS ANGELES CA		
17	734,238	14	Northeast Los Angeles	Government	5214017901	2660 RUTH SWIGGETT DRIVE	LOS ANGELES CA	90032	8800
17	722,922	1	Northeast Los Angeles	Public Facilities	5445007904		LOS ANGELES CA		
15	660,589	14	Northeast Los Angeles	Public Facilities	5220032803		LOS ANGELES CA		
15	642,438	14	Northeast Los Angeles	City Park		1100 Eagle Vista Drive	LOS ANGELES CA		
14	608,333	14	Northeast Los Angeles	Government	5689033902	1750 YOSEMITE DR	LOS ANGELES CA	90041-2815	8800
14	588,860	1	Northeast Los Angeles	City Park		4702 N. Figueroa St	LOS ANGELES CA		
13	559,483	14	Northeast Los Angeles	Government	5202024903	2830 LANCASTER AVE	LOS ANGELES CA	90033-1521	8891
12	543,009	13	Northeast Los Angeles	Government	5437002901	0	LOS ANGELES CA		880V
12	506,232	14	Northeast Los Angeles	City Park		5568 Via Marisol	LOS ANGELES CA		
11	458,672	14	Northeast Los Angeles	City Park		5568 Via Marisol	LOS ANGELES CA		
10	434,052	1	Northeast Los Angeles	City Park		1900 N San Fernando Road	LOS ANGELES CA		
9	399,874	14	Northeast Los Angeles	City Park		4721 Klamath Street	LOS ANGELES CA		
9	374,012	14	Northeast Los Angeles	Government	5493006902	317 N AVENUE 62	LOS ANGELES CA	90042-2808	8800
8	337,277	14	Northeast Los Angeles	Government	5201003906	1601 EASTLAKE AVE	LOS ANGELES CA	90033-1009	8828
8	329,608	14	Northeast Los Angeles	Government	5201004902	1537 ALCAZAR ST	LOS ANGELES CA	90033-1001	8800
7	324,840	14	Northeast Los Angeles	City Park		5568 Via Marisol	LOS ANGELES CA		
7	301,370	14	Northeast Los Angeles	City Park		1840 Yosemite Drive	LOS ANGELES CA		
7	297,132	1	Northeast Los Angeles	Government	5478017900	820 N AVENUE 54	LOS ANGELES CA	90042-2428	8800
7	286,781	14	Northeast Los Angeles	Government	5202001901	2275 ALCAZAR ST	LOS ANGELES CA	90033-1003	8800
7	283,737	1	Northeast Los Angeles	City Park		1900 N San Fernando Road	LOS ANGELES CA		
6	280,601	14	Northeast Los Angeles	City Park		5568 Via Marisol	LOS ANGELES CA		
6	275,901	14	Northeast Los Angeles	Public Facilities	5216023801		LOS ANGELES CA		
6	275,144	14	Northeast Los Angeles	Public Facilities	5217019800		LOS ANGELES CA		
6	245,017	1	Northeast Los Angeles	Government	5446013906	570 W AVENUE 26	LOS ANGELES CA	90065-1000	8840
5	238,248	13	Northeast Los Angeles	Industrial	5458001904		LOS ANGELES CA	90065-1411	3400
5	222,308	13	Northeast Los Angeles	Government	5437034908	0	LOS ANGELES CA		8800
5	221,926	4	Northeast Los Angeles	Government	5435039903	2901 N GLENDALE BLVD	LOS ANGELES CA	90039-1801	8841
5	220,312	1	Northeast Los Angeles	Government	5478020900	820 N AVENUE 54	LOS ANGELES CA	90042-2428	8800
5	219,050	14	Northeast Los Angeles	City Park		5568 Via Marisol	LOS ANGELES CA		
5	214,089	1	Northeast Los Angeles	City Park		6150 Piedmont Avenue	LOS ANGELES CA		
4	187,971	14	Northeast Los Angeles	Government	5224035800	0	LOS ANGELES CA		8800
4	174,821	14	Northeast Los Angeles	Public Facilities	5223002800		LOS ANGELES CA		
4	156,296	14	Northeast Los Angeles	Public Facilities	5201004800		LOS ANGELES CA		
4	154,324	14	Northeast Los Angeles	City Park		6152 N Figueroa Street	LOS ANGELES CA		
3	148,389	14	Northeast Los Angeles	Government	5305011900	4401 BOUNDARY AVE	LOS ANGELES CA	90032	8800
3	147,053	1	Northeast Los Angeles	Public Facilities	5205009900		LOS ANGELES CA		
3	146,938	1	Northeast Los Angeles	City Park		4235 Monterey Road	LOS ANGELES CA		
3	146,685	14	Northeast Los Angeles	Public Facilities	5216023800		LOS ANGELES CA		
3	145,910	1	Northeast Los Angeles	City Park		4235 Monterey Road	LOS ANGELES CA		
3	145,095	14	Northeast Los Angeles	Government	5213014900	0	LOS ANGELES CA		8800
3	144,869	14	Northeast Los Angeles	Open Space	5709006800		LOS ANGELES CA		
3	141,851	1	Northeast Los Angeles	Government	5447003901	0	LOS ANGELES CA		8800
3	139,808	14	Northeast Los Angeles	Government	5213013902	0	LOS ANGELES CA		8800



LOS ANGELES OFF-STREET SANCTUARY, Suitable Site Analysis

Area (Acres)	Area (Sq Ft)	Council District	Community Plan Area	Use Type	AIN	Street Address	City	ZIP Code	Use Code
3	137,363	1	Northeast Los Angeles	City Park		1772 N Spring St	LOS ANGELES CA		
3	136,368	14	Northeast Los Angeles	Public Facilities	5201002011		LOS ANGELES CA		
3	134,830	1	Northeast Los Angeles	City Park		2630 Pepper Avenue	LOS ANGELES CA		
3	130,910	1	Northeast Los Angeles	Public Facilities	5211019026		LOS ANGELES CA		
3	130,449	14	Northeast Los Angeles	City Park		5568 Via Marisol	LOS ANGELES CA		
3	126,834	14	Northeast Los Angeles	Government	5223032909	1904 BARNETT RD	LOS ANGELES CA	90032-4152	8800
3	126,222	14	Northeast Los Angeles	Public Facilities	5202021800		LOS ANGELES CA		
3	125,350	1	Northeast Los Angeles	Public Facilities	5447017902		LOS ANGELES CA		
3	124,697	14	Northeast Los Angeles	Public Facilities	5690023900		LOS ANGELES CA		
3	124,582	13	Northeast Los Angeles	Open Space	5435039006		LOS ANGELES CA		
3	122,229	1	Northeast Los Angeles	Government	5303025901	0	LOS ANGELES CA		8800
3	120,871	1	Northeast Los Angeles	Government	5471018900	650 N AVENUE 50	LOS ANGELES CA	90042-3205	8800
3	120,271	14	Northeast Los Angeles	Government	5224035802	0	LOS ANGELES CA		8800
3	117,469	1	Northeast Los Angeles	Government	5447003901	0	LOS ANGELES CA		8800
3	113,720	14	Northeast Los Angeles	Government	5220027903	0	LOS ANGELES CA		8899
3	113,073	14	Northeast Los Angeles	City Park		1100 Eagle Vista Drive	LOS ANGELES CA		
3	112,247	1	Northeast Los Angeles	City Park		4235 Monterey Road	LOS ANGELES CA		
3	109,749	1	Northeast Los Angeles	Government	5477007904	5024 BUCHANAN ST	LOS ANGELES CA	90042-2340	8800
3	109,445	14	Northeast Los Angeles	Government	5210014903	1739 GRIFFIN AVE	LOS ANGELES CA	90031-3071	8800
2	107,294	1	Northeast Los Angeles	City Park		2303 Workman Street	LOS ANGELES CA		
2	104,679	14	Northeast Los Angeles	Government	5223025912	1965 BARNETT RD	LOS ANGELES CA	90032-4153	8800
2	103,288	1	Northeast Los Angeles	Public Facilities	5445007903		LOS ANGELES CA		
2	101,777	13	Northeast Los Angeles	Government	5437036902	0	LOS ANGELES CA		8800
2	101,159	14	Northeast Los Angeles	Government	5221018915	2252 WARWICK AVE	LOS ANGELES CA	90032	8831
2	96,361	1	Northeast Los Angeles	Government	5447015901	140 N AVENUE 19	LOS ANGELES CA	90031-1704	8800
2	96,137	1	Northeast Los Angeles	Government	5415002900	0	LOS ANGELES CA		8800
2	93,140	1	Northeast Los Angeles	Government	5205003900	0	LOS ANGELES CA		8800
2	92,958	1	Northeast Los Angeles	Government	5205001901	0	LOS ANGELES CA		8800
2	92,520	14	Northeast Los Angeles	City Park		4530 Mercury Ave.	LOS ANGELES CA		
2	92,265	14	Northeast Los Angeles	City Park		5568 Via Marisol	LOS ANGELES CA		
2	85,834	14	Northeast Los Angeles	Government	5482005900	6125 POPPY PEAK DR	LOS ANGELES CA	90042-1331	8800
2	84,605	14	Northeast Los Angeles	Public Facilities	5221023920		LOS ANGELES CA		
2	83,527	14	Northeast Los Angeles	Public Facilities	5202001002		LOS ANGELES CA		
2	82,075	14	Northeast Los Angeles	Government	5201009904	1122 BRITANIA ST	LOS ANGELES CA	90033-1388	8800
2	81,819	14	Northeast Los Angeles	Government	5305038904	4435 HUNTINGTON DR N	LOS ANGELES CA	90032-2641	8800
2	80,770	14	Northeast Los Angeles	Government	5493006903	317 N AVENUE 62	LOS ANGELES CA	90042-2808	8800
2	80,445	1	Northeast Los Angeles	City Park		4235 Monterey Road	LOS ANGELES CA		
2	78,935	1	Northeast Los Angeles	Public Facilities	5205011900		LOS ANGELES CA		
2	77,963	14	Northeast Los Angeles	Public Facilities	5202001806		LOS ANGELES CA		
2	77,476	14	Northeast Los Angeles	Government	5221014913	0 Highbury Ave	LOS ANGELES CA	90042	8800
2	77,383	14	Northeast Los Angeles	Government	5666025901	0	LOS ANGELES CA		8800
2	77,165	1	Northeast Los Angeles	Public Facilities	5211021902		LOS ANGELES CA		
2	76,203	14	Northeast Los Angeles	Government	5201008902	0	LOS ANGELES CA		8800
2	75,478	14	Northeast Los Angeles	City Park		5568 Via Marisol	LOS ANGELES CA		
2	75,266	1	Northeast Los Angeles	Government	5205001900	0	LOS ANGELES CA		8800
2	75,256	14	Northeast Los Angeles	City Park		5568 Via Marisol	LOS ANGELES CA		
2	74,941	1	Northeast Los Angeles	Public Facilities	5211021903		LOS ANGELES CA		
2	74,814	14	Northeast Los Angeles	Public Facilities	5202001805		LOS ANGELES CA		
2	72,896	14	Northeast Los Angeles	Public Facilities	5202002021		LOS ANGELES CA		
2	71,533	14	Northeast Los Angeles	City Park		5568 Via Marisol	LOS ANGELES CA		
2	71,340	1	Northeast Los Angeles	City Park		200 E Avenue 43	LOS ANGELES CA		
2	67,614	14	Northeast Los Angeles	Government	5201008904	1175 N CUMMINGS ST	LOS ANGELES CA	90033-1041	8800
2	66,517	1	Northeast Los Angeles	Public Facilities	5469031900		LOS ANGELES CA		
1	63,413	14	Northeast Los Angeles	City Park		5566 Via Marisol	LOS ANGELES CA		



LOS ANGELES OFF-STREET SANCTUARY, Suitable Site Analysis

Area (Acres)	Area (Sq Ft)	Council District	Community Plan Area	Use Type	AIN	Street Address	City	ZIP Code	Use Code
1	61,911	1	Northeast Los Angeles	Government	5469030900	5423 MONTE VISTA ST	LOS ANGELES CA	90042-3322	8800
1	61,325	1	Northeast Los Angeles	Government	5303026900	0	LOS ANGELES CA		8800
1	60,276	14	Northeast Los Angeles	City Park		2230 Norfolk Street	LOS ANGELES CA		
1	60,132	14	Northeast Los Angeles	Government	5223029915	0	LOS ANGELES CA		8800
1	60,080	13	Northeast Los Angeles	Government	5436030900	0	LOS ANGELES CA		8800
1	59,890	14	Northeast Los Angeles	Government	5305036901	4533 HUNTINGTON DR S	LOS ANGELES CA	90032-1940	8800
1	57,476	1	Northeast Los Angeles	Government	5303001900	0	LOS ANGELES CA		8800
1	55,419	14	Northeast Los Angeles	Residential	5689028905		LOS ANGELES CA	90041-2856	0500
1	54,421	13	Northeast Los Angeles	Government	5437037900	0	LOS ANGELES CA		8800
1	51,251	1	Northeast Los Angeles	Government	5207002905	120 E AVENUE 35	LOS ANGELES CA	90031-1938	8800
1	50,060	14	Northeast Los Angeles	Government	5690018900	1303 YOSEMITE DR	LOS ANGELES CA	90041-2434	8800
1	49,480	14	Northeast Los Angeles	Government	5493028900	0	LOS ANGELES CA		8800
1	49,363	14	Northeast Los Angeles	Industrial	5220027902		LOS ANGELES CA	90032	3100
1	47,693	14	Northeast Los Angeles	Government	5223029917	0	LOS ANGELES CA		8800
1	47,689	14	Northeast Los Angeles	City Park		5568 Via Marisol	LOS ANGELES CA		
1	47,075	14	Northeast Los Angeles	City Park		5568 Via Marisol	LOS ANGELES CA		
1	46,040	14	Northeast Los Angeles	Open Space	5214001002		LOS ANGELES CA		
1	45,929	13	Northeast Los Angeles	Commercial	5458001905		LOS ANGELES CA	90065-1425	2100
1	45,784	14	Northeast Los Angeles	Government	5221016902	0	LOS ANGELES CA		8800
1	45,492	1	Northeast Los Angeles	Public Facilities	5446025916		LOS ANGELES CA		
1	45,083	1	Northeast Los Angeles	Public Facilities	5467009901		LOS ANGELES CA		
1	45,059	1	Northeast Los Angeles	Public Facilities	5415002904		LOS ANGELES CA		
1	44,180	14	Northeast Los Angeles	Government	5221027917	0	LOS ANGELES CA		8800
1	43,919	1	Northeast Los Angeles	Government	5207003900	0	LOS ANGELES CA		8800
1	42,685	14	Northeast Los Angeles	Government	5221014909	0	LOS ANGELES CA		8800
1	42,215	1	Northeast Los Angeles	Open Space	5468009901		LOS ANGELES CA		
1	41,105	13	Northeast Los Angeles	Open Space	5459014018		LOS ANGELES CA		
1	39,623	1	Northeast Los Angeles	City Park		1772 N Spring St	LOS ANGELES CA		
1	38,792	1	Northeast Los Angeles	Public Facilities	5442001900		LOS ANGELES CA		
1	38,167	1	Northeast Los Angeles	Government	5205004900	0	LOS ANGELES CA		8800
1	37,777	1	Northeast Los Angeles	Public Facilities	5447006900		LOS ANGELES CA		
1	35,842	1	Northeast Los Angeles	Public Facilities	5447009903		LOS ANGELES CA		
1	35,489	14	Northeast Los Angeles	Public Facilities	5223035902		LOS ANGELES CA		
1	34,395	1	Northeast Los Angeles	Miscellaneous	5442002911		LOS ANGELES CA		8100
1	34,280	14	Northeast Los Angeles	Government	5221017905	0	LOS ANGELES CA		8800
1	34,252	1	Northeast Los Angeles	Public Facilities	5442001902		LOS ANGELES CA		
1	33,732	14	Northeast Los Angeles	Government	5311001900	0	LOS ANGELES CA		8800
1	33,393	1	Northeast Los Angeles	Public Facilities	5467001900		LOS ANGELES CA		
1	33,352	14	Northeast Los Angeles	Government	5481012900	0	LOS ANGELES CA		8800
1	32,926	1	Northeast Los Angeles	Government	5453002900	1150 N SAN FERNANDO RD	LOS ANGELES CA	90065-1100	8800
1	32,392	14	Northeast Los Angeles	Industrial	5223003900		LOS ANGELES CA		300V
1	31,877	14	Northeast Los Angeles	Public Facilities	5202006802		LOS ANGELES CA		
1	31,793	14	Northeast Los Angeles	Government	5223033900	2100 SCUDDER RD	LOS ANGELES CA	90032-3959	8800
1	31,614	1	Northeast Los Angeles	Public Facilities	5469032900		LOS ANGELES CA		
1	31,567	1	Northeast Los Angeles	Public Facilities	5211020905		LOS ANGELES CA		
1	30,321	1	Northeast Los Angeles	City Park		4702 N. Figueroa St	LOS ANGELES CA		
1	30,306	14	Northeast Los Angeles	Government	5202006900	0	LOS ANGELES CA		8830
1	28,721	13	Northeast Los Angeles	Public Facilities	5458006903		LOS ANGELES CA		
1	28,700	14	Northeast Los Angeles	City Park		5568 Via Marisol	LOS ANGELES CA		
1	28,637	1	Northeast Los Angeles	Public Facilities	5467005901		LOS ANGELES CA		
1	28,626	13	Northeast Los Angeles	Public Facilities	5458006900		LOS ANGELES CA		
1	28,448	14	Northeast Los Angeles	Public Facilities	5312001904		LOS ANGELES CA		
1	27,933	1	Northeast Los Angeles	Residential	5467012901		LOS ANGELES CA		0100
1	27,308	1	Northeast Los Angeles	Public Facilities	5451009900		LOS ANGELES CA		



LOS ANGELES OFF-STREET SANCTUARY, Suitable Site Analysis

Area (Acres)	Area (Sq Ft)	Council District	Community Plan Area	Use Type	AIN	Street Address	City	ZIP Code	Use Code
1	26,994	1	Northeast Los Angeles	Public Facilities	5205012903		LOS ANGELES CA		
1	26,953	14	Northeast Los Angeles	City Park		5568 Via Marisol	LOS ANGELES CA		
1	26,597	1	Northeast Los Angeles	Public Facilities	5446022901		LOS ANGELES CA		
1	26,429	1	Northeast Los Angeles	City Park		4702 N. Figueroa St	LOS ANGELES CA		
1	26,165	1	Northeast Los Angeles	City Park		4235 Monterey Road	LOS ANGELES CA		
1	26,152	1	Northeast Los Angeles	Government	5415002901	0	LOS ANGELES CA		8800
1	25,531	14	Northeast Los Angeles	Government	5223029909	0	LOS ANGELES CA		8800
1	25,347	14	Northeast Los Angeles	Government	5221023910	2217 LEVANDA AVE	LOS ANGELES CA	90032	8800
1	25,342	14	Northeast Los Angeles	Government	5220028900	5600 ALHAMBRA AVE	LOS ANGELES CA	90032-3108	8800
1	24,462	1	Northeast Los Angeles	Industrial	5457001901		LOS ANGELES CA	90065-1230	300V
1	24,377	1	Northeast Los Angeles	Government	5205012900	0	LOS ANGELES CA		8800
1	24,227	1	Northeast Los Angeles	Industrial	5457001902		LOS ANGELES CA	90065-1230	300V
1	22,754	14	Northeast Los Angeles	Government	5686018900	0	LOS ANGELES CA		8800
0	21,642	1	Northeast Los Angeles	Government	5207009900	0	LOS ANGELES CA		8800
0	21,606	1	Northeast Los Angeles	Government	5484034903	0	LOS ANGELES CA		8800
0	21,575	1	Northeast Los Angeles	Public Facilities	5205004901		LOS ANGELES CA		
0	21,470	1	Northeast Los Angeles	City Park		2500 Griffin Avenue	LOS ANGELES CA		
0	21,400	14	Northeast Los Angeles	City Park		4818 Klamath Place	LOS ANGELES CA		
0	20,233	1	Northeast Los Angeles	Open Space	5210025900		LOS ANGELES CA		
0	19,912	14	Northeast Los Angeles	Public Facilities	5202007803		LOS ANGELES CA		
0	19,577	1	Northeast Los Angeles	Public Facilities	5211019900		LOS ANGELES CA		
0	18,318	1	Northeast Los Angeles	Public Facilities	5451008900		LOS ANGELES CA		
0	17,668	1	Northeast Los Angeles	Public Facilities	5415002801		LOS ANGELES CA		
0	17,640	1	Northeast Los Angeles	Government	5210025911	3220 N MAIN ST	LOS ANGELES CA	90031-3452	8800
0	17,098	1	Northeast Los Angeles	Public Facilities	5205012902		LOS ANGELES CA		
0	16,616	1	Northeast Los Angeles	City Park		3711 N Figueroa Street	LOS ANGELES CA		
0	16,522	14	Northeast Los Angeles	Government	5313001906	0	LOS ANGELES CA		8800
0	16,431	14	Northeast Los Angeles	City Park		5450 E. Huntington Dr	LOS ANGELES CA		
0	16,119	14	Northeast Los Angeles	Government	5492024900	6000 N FIGUEROA ST	LOS ANGELES CA	90042-4232	8800
0	15,839	14	Northeast Los Angeles	Public Facilities	5493028019		LOS ANGELES CA		
0	15,736	14	Northeast Los Angeles	Government	5691017902	0	LOS ANGELES CA		8800
0	15,725	1	Northeast Los Angeles	Public Facilities	5451010901		LOS ANGELES CA		
0	15,355	14	Northeast Los Angeles	Open Space	5492021900		LOS ANGELES CA		
0	15,198	14	Northeast Los Angeles	Government	5201008915	0	LOS ANGELES CA		880V
0	15,051	14	Northeast Los Angeles	Industrial	5223003902		LOS ANGELES CA		300V
0	14,869	13	Northeast Los Angeles	Open Space	5459018001		LOS ANGELES CA		
0	14,658	1	Northeast Los Angeles	Government	5415003900	0	LOS ANGELES CA		8800
0	14,127	1	Northeast Los Angeles	Public Facilities	5205004903		LOS ANGELES CA		
0	13,704	1	Northeast Los Angeles	Public Facilities	5447009900		LOS ANGELES CA		
0	13,694	1	Northeast Los Angeles	Public Facilities	5205010902		LOS ANGELES CA		
0	13,636	14	Northeast Los Angeles	Government	5223029906	0	LOS ANGELES CA		8800
0	13,630	1	Northeast Los Angeles	Government	5205019900	0	LOS ANGELES CA		8800
0	13,092	14	Northeast Los Angeles	Commercial	5219002904		LOS ANGELES CA		1100
0	12,725	1	Northeast Los Angeles	City Park		4545 Homer Street	LOS ANGELES CA		
0	12,372	1	Northeast Los Angeles	Public Facilities	5467010901		LOS ANGELES CA		
0	12,212	1	Northeast Los Angeles	Public Facilities	5442001822		LOS ANGELES CA		
0	12,058	14	Northeast Los Angeles	Government	5213013904	0	LOS ANGELES CA		8800
0	11,992	1	Northeast Los Angeles	City Park		3501 Valley Blvd	LOS ANGELES CA		
0	11,984	14	Northeast Los Angeles	City Park		5568 Via Marisol	LOS ANGELES CA		
0	11,955	14	Northeast Los Angeles	Government	5312010900	0	LOS ANGELES CA		8800
0	11,857	1	Northeast Los Angeles	Government	5467004900	0	LOS ANGELES CA		8800
0	11,500	14	Northeast Los Angeles	City Park		5450 E. Huntington Dr	LOS ANGELES CA		
0	11,161	1	Northeast Los Angeles	Public Facilities	5446025904		LOS ANGELES CA		
0	10,936	14	Northeast Los Angeles	Public Facilities	5202021801		LOS ANGELES CA		



LOS ANGELES OFF-STREET SANCTUARY, Suitable Site Analysis

Area (Acres)	Area (Sq Ft)	Council District	Community Plan Area	Use Type	AIN	Street Address	City	ZIP Code	Use Code
0	10,775	14	Northeast Los Angeles		5292020900		LOS ANGELES CA		
0	10,354	14	Northeast Los Angeles	Public Facilities	5216023802		LOS ANGELES CA		
0	10,170	14	Northeast Los Angeles	Open Space	5313001003		LOS ANGELES CA		
0	10,045	4	Northeast Los Angeles	Government	5593002905	5333 ZOO DR	LOS ANGELES CA	90027-1451	8800
0	9,982	14	Northeast Los Angeles	Public Facilities	5221022915		LOS ANGELES CA		
0	9,883	13	Northeast Los Angeles	Public Facilities	5436033906		LOS ANGELES CA		
0	9,702	14	Northeast Los Angeles	Public Facilities	5292020013		LOS ANGELES CA		
0	9,542	1	Northeast Los Angeles	Government	5415003910	1914 S FIGUEROA ST	LOS ANGELES CA	90007-1337	8800
0	9,394	14	Northeast Los Angeles	Government	5221021908	2258 BULLARD AVE	LOS ANGELES CA	90032	8800
0	9,355	1	Northeast Los Angeles	Government	5415003906	499 N SAN FERNANDO RD	LOS ANGELES CA	90031-1731	8800
0	9,347	1	Northeast Los Angeles	City Park		3711 N Figueroa Street	LOS ANGELES CA		
0	9,063	14	Northeast Los Angeles	Government	5312001900	0	LOS ANGELES CA		8800
0	8,227	1	Northeast Los Angeles	City Park		4702 N. Figueroa St	LOS ANGELES CA		
0	8,046	1	Northeast Los Angeles	Government	5204002900	0	LOS ANGELES CA		8800
0	7,805	14	Northeast Los Angeles	Residential	5220027928	0	LOS ANGELES CA		010V
0	7,721	1	Northeast Los Angeles	Government	5207003902	0	LOS ANGELES CA		8800
0	7,383	14	Northeast Los Angeles	City Park		4818 Klamath Place	LOS ANGELES CA		
0	7,274	14	Northeast Los Angeles	Residential	5220027923		LOS ANGELES CA	90032	0100
0	7,237	1	Northeast Los Angeles	City Park		4702 N. Figueroa St	LOS ANGELES CA		
0	7,157	1	Northeast Los Angeles	Public Facilities	5467005902		LOS ANGELES CA		
0	7,004	14	Northeast Los Angeles	Residential	5219033902		LOS ANGELES CA		010V
0	7,001	14	Northeast Los Angeles	Commercial	5209030901		LOS ANGELES CA	90032-2551	100V
0	6,988	1	Northeast Los Angeles	Government	5468009900	0	LOS ANGELES CA		8800
0	6,727	14	Northeast Los Angeles	Residential	5690018905		LOS ANGELES CA	90041-2434	0100
0	6,667	14	Northeast Los Angeles	Commercial	5219002900		LOS ANGELES CA		1100
0	6,662	1	Northeast Los Angeles	Government	5207002906	120 E AVENUE 35	LOS ANGELES CA	90031-1938	8800
0	6,660	1	Northeast Los Angeles	Government	5478019900	820 N AVENUE 54	LOS ANGELES CA	90042-2428	8800
0	6,521	1	Northeast Los Angeles	Government	5447020900	0	LOS ANGELES CA		8800
0	6,446	1	Northeast Los Angeles	Public Facilities	5478021901		LOS ANGELES CA		
0	6,395	14	Northeast Los Angeles	Open Space	5709020800		LOS ANGELES CA		
0	6,386	14	Northeast Los Angeles	Residential	5220027926		LOS ANGELES CA		010V
0	6,346	1	Northeast Los Angeles	Public Facilities	5415002903		LOS ANGELES CA		
0	6,326	14	Northeast Los Angeles	Public Facilities	5223034907		LOS ANGELES CA		
0	6,301	14	Northeast Los Angeles	Public Facilities	5201008909		LOS ANGELES CA		
0	6,284	14	Northeast Los Angeles	Residential	5220027924		LOS ANGELES CA		010V
0	6,115	14	Northeast Los Angeles	Residential	5220027935		LOS ANGELES CA		010V
0	6,100	14	Northeast Los Angeles	Residential	5306018902		LOS ANGELES CA	90032-1625	0100
0	6,089	1	Northeast Los Angeles	Government	5210025906	0	LOS ANGELES CA		8800
0	6,078	14	Northeast Los Angeles	Government	5474009901	4449 YORK BLVD	LOS ANGELES CA	90041-3327	8800
0	6,074	1	Northeast Los Angeles	Public Facilities	5478021910		LOS ANGELES CA		
0	5,953	14	Northeast Los Angeles	Government	5223028905	0	LOS ANGELES CA		8800
0	5,882	14	Northeast Los Angeles	Public Facilities	5201008912		LOS ANGELES CA		
0	5,882	14	Northeast Los Angeles	Public Facilities	5201008911		LOS ANGELES CA		
0	5,882	14	Northeast Los Angeles	Public Facilities	5201008913		LOS ANGELES CA		
0	5,881	14	Northeast Los Angeles	Public Facilities	5201008910		LOS ANGELES CA		
0	5,880	14	Northeast Los Angeles	Public Facilities	5201008914		LOS ANGELES CA		
0	5,858	14	Northeast Los Angeles	Residential	5220027905		LOS ANGELES CA		010V
0	5,717	14	Northeast Los Angeles	Residential	5306001900		LOS ANGELES CA	90032-1510	010V
0	5,643	14	Northeast Los Angeles	Residential	5306018901		LOS ANGELES CA	90032-1625	010V
0	5,634	14	Northeast Los Angeles	Government	5213013903	4657 HUNTINGTON DR S	LOS ANGELES CA	90032-1912	8800
0	5,559	14	Northeast Los Angeles	Residential	5220027907		LOS ANGELES CA		010V
0	5,535	14	Northeast Los Angeles	Public Facilities	5201009931		LOS ANGELES CA		
0	5,474	14	Northeast Los Angeles	Residential	5220027927		LOS ANGELES CA		010V
0	5,420	14	Northeast Los Angeles	Public Facilities	5201009912		LOS ANGELES CA		



LOS ANGELES OFF-STREET SANCTUARY, Suitable Site Analysis

Area (Acres)	Area (Sq Ft)	Council District	Community Plan Area	Use Type	AIN	Street Address	City	ZIP Code	Use Code
0	5,174	14	Northeast Los Angeles	Government	5221017908	0	LOS ANGELES CA		8800
0	5,174	14	Northeast Los Angeles	Government	5221017906	0	LOS ANGELES CA		8800
0	5,173	14	Northeast Los Angeles	Government	5221017911	0	LOS ANGELES CA		8800
0	5,173	14	Northeast Los Angeles	Government	5221017909	0	LOS ANGELES CA		8800
0	5,155	1	Northeast Los Angeles	City Park		1900 N San Fernando Road	LOS ANGELES CA		
0	5,003	14	Northeast Los Angeles	Public Facilities	5220027004		LOS ANGELES CA		



LOS ANGELES OFF-STREET SANCTUARY, Suitable Site Analysis

Area (Acres)	Area (Sq Ft)	Council District	Community Plan Area	Use Type	AIN	Street Address	City	ZIP Code	Use Code
100	4,338,989	12	Northridge	Government	2764014906	18111 NORDOFF ST	LOS ANGELES CA	91330	8831
62	2,683,828	12	Northridge	Government	2731020923	18000 DEVONSHIRE ST	LOS ANGELES CA	91330	8831
57	2,466,350	12	Northridge	Government	2764016913	0	LOS ANGELES CA		8831
21	919,946	12	Northridge	Government	2787005900	17960 CHASE ST	LOS ANGELES CA	91325-3811	8800
15	674,033	12	Northridge	Government	2770018902	0	LOS ANGELES CA		8824
13	580,132	12	Northridge	Government	2764016910	0	LOS ANGELES CA		8800
12	510,346	12	Northridge	Government	2729001900	9950 TAMPA AVE	LOS ANGELES CA	91324-1142	8800
9	396,909	12	Northridge	Government	2731019900	0	LOS ANGELES CA		8800
9	386,761	12	Northridge	City Park		11000 Tampa Ave	LOS ANGELES CA		
8	350,814	12	Northridge	Government	2764009907	0	LOS ANGELES CA		8800
7	295,664	12	Northridge	Government	2731020924	0	LOS ANGELES CA		8800
6	274,136	12	Northridge	Government	2764010904	18302 PLUMMER ST	LOS ANGELES CA	91325-2110	8800
6	259,323	12	Northridge	Government	2677016900	0	LOS ANGELES CA		8855
6	248,934	12	Northridge	Government	2717019902	0	LOS ANGELES CA		8800
5	236,417	12	Northridge	Government	2784003907	0	LOS ANGELES CA		8800
5	220,537	12	Northridge	Government	2729011900	0	LOS ANGELES CA		8800
5	213,222	12	Northridge	Public Facilities	2787002900		LOS ANGELES CA		
3	138,843	12	Northridge	Government	2763001904	0	LOS ANGELES CA		8800
3	125,031	12	Northridge	Government	2731024902	0	LOS ANGELES CA		8800
3	121,577	12	Northridge	Government	2763002901	0	LOS ANGELES CA		8800
2	106,891	12	Northridge	Public Facilities	2784003909		LOS ANGELES CA		
2	93,196	12	Northridge	Government	2784003905	0	LOS ANGELES CA		8800
2	85,282	12	Northridge	Miscellaneous	2690017901		LOS ANGELES CA		8100
2	65,431	12	Northridge	Government	2731024901	0	LOS ANGELES CA		8800
1	64,297	12	Northridge	Public Facilities	2205001901		LOS ANGELES CA		
1	56,482	12	Northridge	Government	2729024901	0	LOS ANGELES CA		8800
1	54,328	12	Northridge	Government	2770018903	0	LOS ANGELES CA		8866
1	49,475	12	Northridge	Government	2728028901	0	LOS ANGELES CA		8800
1	33,965	12	Northridge	Government	2763001901	0	LOS ANGELES CA		8800
0	10,861	12	Northridge	Government	2769019903	18143 PARTHENIA ST	LOS ANGELES CA	91325-3301	8800



LOS ANGELES OFF-STREET SANCTUARY, Suitable Site Analysis

Area (Acres)	Area (Sq Ft)	Council District	Community Plan Area	Use Type	AIN	Street Address	City	ZIP Code	Use Code
31	1,341,342	11	Palms - Mar Vista - Del Rey	Industrial	4211007911		LOS ANGELES CA		320V
21	906,503	11	Palms - Mar Vista - Del Rey	Government	4245015900	2224 WALGROVE AVE	LOS ANGELES CA	90066-3502	8800
18	785,385	11	Palms - Mar Vista - Del Rey	City Park		11430 Woodbine Ave	LOS ANGELES CA		
12	543,886	11	Palms - Mar Vista - Del Rey	City Park		3324 S Centinela Ave	LOS ANGELES CA		
9	410,263	11	Palms - Mar Vista - Del Rey	Industrial	4211007914		LOS ANGELES CA		320V
9	394,812	11	Palms - Mar Vista - Del Rey	Government	4235021900	3960 S CENTINELA AVE	LOS ANGELES CA	90066-4905	8800
9	370,709	11	Palms - Mar Vista - Del Rey	Government	4244021900	1630 WALGROVE AVE	LOS ANGELES CA	90066-2229	8800
7	316,143	11	Palms - Mar Vista - Del Rey	Commercial	4211007913		LOS ANGELES CA	90066	2100
7	312,819	11	Palms - Mar Vista - Del Rey	Government	4221022176	0	LOS ANGELES CA		880V
7	304,784	11	Palms - Mar Vista - Del Rey	Open Space	4211007917		LOS ANGELES CA		
6	255,479	11	Palms - Mar Vista - Del Rey	Open Space	4211007916		LOS ANGELES CA		
5	216,523	11	Palms - Mar Vista - Del Rey	Government	4218002902	0	LOS ANGELES CA		8800
4	186,296	11	Palms - Mar Vista - Del Rey	Government	4211007909	0	LOS ANGELES CA		8800
4	182,638	5	Palms - Mar Vista - Del Rey	Government	4254023900	10860 WOODBINE ST	LOS ANGELES CA	90034-5416	8800
4	182,379	11	Palms - Mar Vista - Del Rey	Government	4218005902	0	LOS ANGELES CA		8800
4	169,936	11	Palms - Mar Vista - Del Rey	Public Facilities	4221031008		LOS ANGELES CA		
4	161,441	11	Palms - Mar Vista - Del Rey	Government	4221009902	0	LOS ANGELES CA		8823
4	158,717	11	Palms - Mar Vista - Del Rey	Government	4218020900	0	LOS ANGELES CA		8800
3	124,976	11	Palms - Mar Vista - Del Rey	Government	4212001900	12814 MAXELLA AVE	LOS ANGELES CA	90066-6107	8800
3	123,904	11	Palms - Mar Vista - Del Rey	Government	4250028901	3148 SAWTELLE BLVD	LOS ANGELES CA	90066-1412	8800
3	114,860	11	Palms - Mar Vista - Del Rey	City Park		5070 Slauson Ave	LOS ANGELES CA		
3	111,589	11	Palms - Mar Vista - Del Rey	Government	4215027902	0	LOS ANGELES CA		8800
2	108,260	5	Palms - Mar Vista - Del Rey	Government	4314014900	3520 MOTOR AVE	LOS ANGELES CA	90034-4807	8800
2	98,253	11	Palms - Mar Vista - Del Rey	Government	4218001902	0	LOS ANGELES CA		8800
2	97,978	11	Palms - Mar Vista - Del Rey	Government	4272027270	0	LOS ANGELES CA		8862
2	97,525	11	Palms - Mar Vista - Del Rey	Public Facilities	4211007012		LOS ANGELES CA		
2	95,526	11	Palms - Mar Vista - Del Rey	Public Facilities	4232028901		LOS ANGELES CA		
2	90,304	11	Palms - Mar Vista - Del Rey	Government	4250029901	3240 SAWTELLE BLVD	LOS ANGELES CA	90066-1665	8800
2	87,291	11	Palms - Mar Vista - Del Rey	Commercial	4211007920		LOS ANGELES CA		100V
2	86,165	5	Palms - Mar Vista - Del Rey	Government	4206034906	0	LOS ANGELES CA		8800
2	82,467	11	Palms - Mar Vista - Del Rey	Commercial	4211007922		LOS ANGELES CA		100V
2	78,689	11	Palms - Mar Vista - Del Rey	Public Facilities	4233021902		LOS ANGELES CA		
2	76,211	11	Palms - Mar Vista - Del Rey	Government	4217029901	0	LOS ANGELES CA		8800
2	67,111	11	Palms - Mar Vista - Del Rey	Government	4249001905	3302 SAWTELLE BLVD	LOS ANGELES CA	90066-1603	8800
2	66,800	11	Palms - Mar Vista - Del Rey	Government	4215027901	0	LOS ANGELES CA		8800
1	58,175	11	Palms - Mar Vista - Del Rey	Public Facilities	4223009901		LOS ANGELES CA		
1	55,203	11	Palms - Mar Vista - Del Rey	Government	4250027901	3102 SAWTELLE BLVD	LOS ANGELES CA	90066-1412	8800
1	53,391	11	Palms - Mar Vista - Del Rey	Government	4249002900	11430 W WOODBINE ST	LOS ANGELES CA	90066	8841
1	46,229	11	Palms - Mar Vista - Del Rey	Open Space	4223009903		LOS ANGELES CA		
1	36,631	5	Palms - Mar Vista - Del Rey	City Park		9070 Venice Blvd.	LOS ANGELES CA		
1	33,919	11	Palms - Mar Vista - Del Rey	Residential	4211007921		LOS ANGELES CA		050V
1	33,541	11	Palms - Mar Vista - Del Rey	Public Facilities	4223009900		LOS ANGELES CA		
1	28,716	11	Palms - Mar Vista - Del Rey	Public Facilities	4217010900		LOS ANGELES CA		
1	27,471	11	Palms - Mar Vista - Del Rey	Government	4233025901	0	LOS ANGELES CA		8800
1	27,435	11	Palms - Mar Vista - Del Rey	Open Space	4223009006		LOS ANGELES CA		
1	26,748	11	Palms - Mar Vista - Del Rey	Public Facilities	4217010903		LOS ANGELES CA		
1	25,918	11	Palms - Mar Vista - Del Rey	Government	4215026901	5005 PURDUE AVE	LOS ANGELES CA	90230-5222	8800
0	18,011	11	Palms - Mar Vista - Del Rey	Public Facilities	4217010901		LOS ANGELES CA		
0	16,136	11	Palms - Mar Vista - Del Rey	City Park		5070 Slauson Ave	LOS ANGELES CA		
0	15,834	11	Palms - Mar Vista - Del Rey	Public Facilities	4233021900		LOS ANGELES CA		
0	14,957	11	Palms - Mar Vista - Del Rey	Government	4221001900	0	LOS ANGELES CA		8800
0	14,682	11	Palms - Mar Vista - Del Rey	Public Facilities	4223009906		LOS ANGELES CA		
0	14,467	11	Palms - Mar Vista - Del Rey	Public Facilities	4217010902		LOS ANGELES CA		
0	14,066	11	Palms - Mar Vista - Del Rey	Government	4249001901	0	LOS ANGELES CA		8800



LOS ANGELES OFF-STREET SANCTUARY, Suitable Site Analysis

Area (Acres)	Area (Sq Ft)	Council District	Community Plan Area	Use Type	AIN	Street Address	City	ZIP Code	Use Code
0	11,710	11	Palms - Mar Vista - Del Rey	Government	4235024900	0	LOS ANGELES CA		8800
0	11,285	5	Palms - Mar Vista - Del Rey	Government	4314007900	3690 MOTOR AVE	LOS ANGELES CA	90034-5702	8823
0	10,597	11	Palms - Mar Vista - Del Rey	Government	4220009909	0	LOS ANGELES CA		8800
0	10,416	5	Palms - Mar Vista - Del Rey	City Park		9070 Venice Blvd.	LOS ANGELES CA		
0	9,749	11	Palms - Mar Vista - Del Rey	Government	4246008900	0	LOS ANGELES CA		8800
0	9,741	11	Palms - Mar Vista - Del Rey	Residential	4211007925		LOS ANGELES CA		050V
0	9,607	11	Palms - Mar Vista - Del Rey	Government	4234011900	0	LOS ANGELES CA		8855
0	9,260	11	Palms - Mar Vista - Del Rey	Industrial	4211007924		LOS ANGELES CA		3100
0	7,660	11	Palms - Mar Vista - Del Rey	Residential	4214022901		LOS ANGELES CA	90066-4613	010V
0	6,598	11	Palms - Mar Vista - Del Rey	Government	4220016900	0	LOS ANGELES CA		8800
0	6,367	11	Palms - Mar Vista - Del Rey	Commercial	4245018900		LOS ANGELES CA	90066-3509	1100
0	5,998	11	Palms - Mar Vista - Del Rey	Public Facilities	4211007907		LOS ANGELES CA		
0	5,293	5	Palms - Mar Vista - Del Rey	Residential	4252004908		LOS ANGELES CA	90034-6510	0100
0	5,281	11	Palms - Mar Vista - Del Rey	Open Space	4223009904		LOS ANGELES CA		
0	5,210	5	Palms - Mar Vista - Del Rey	Residential	4252004904		LOS ANGELES CA	90034-6510	010V
0	5,025	11	Palms - Mar Vista - Del Rey	Commercial	4214022904		LOS ANGELES CA	90066-3941	2100



LOS ANGELES OFF-STREET SANCTUARY, Suitable Site Analysis

Area (Acres)	Area (Sq Ft)	Council District	Community Plan Area	Use Type	AIN	Street Address	City	ZIP Code	Use Code
241	10,487,954	15	Port of Los Angeles	Industrial	7440022909		LOS ANGELES CA		3100
121	5,268,102	15	Port of Los Angeles	Industrial	7440027914		LOS ANGELES CA		3100
104	4,522,163	15	Port of Los Angeles	Industrial	7440029917		LOS ANGELES CA	90731-7352	3100
87	3,783,005	15	Port of Los Angeles	Government	7315011804	0	LOS ANGELES CA		8800
85	3,695,380	15	Port of Los Angeles	Government	7315015905	0	LOS ANGELES CA		8861
78	3,413,402	15	Port of Los Angeles	Industrial	7440020908		LOS ANGELES CA		3100
78	3,399,289	15	Port of Los Angeles	Industrial	7440024911		LOS ANGELES CA		3100
73	3,182,892	15	Port of Los Angeles	Industrial	7440012902		LOS ANGELES CA		3100
66	2,864,490	15	Port of Los Angeles	Industrial	7440034901		LOS ANGELES CA		3100
64	2,782,920	15	Port of Los Angeles	Industrial	7440001912		LOS ANGELES CA		3100
59	2,590,404	15	Port of Los Angeles	Government	7428008905	0	LOS ANGELES CA		8861
55	2,382,710	15	Port of Los Angeles	Industrial	7440023911		LOS ANGELES CA		3100
54	2,331,954	15	Port of Los Angeles	Industrial	7440030904		LOS ANGELES CA		3100
48	2,072,498	15	Port of Los Angeles	Industrial	7440005921		LOS ANGELES CA	90733	3100
38	1,670,388	15	Port of Los Angeles	Industrial	7440026903		LOS ANGELES CA		3100
25	1,106,584	15	Port of Los Angeles	Government	7440038903	2208 SIGNAL PL	LOS ANGELES CA	90731-7227	8861
25	1,079,317	15	Port of Los Angeles	Industrial	7440033903		LOS ANGELES CA		3100
24	1,038,598	15	Port of Los Angeles	Government	7440032904	1065 S SEASIDE AVE	LOS ANGELES CA	90731-7333	8854
22	961,468	15	Port of Los Angeles	Industrial	7440007901		LOS ANGELES CA		3100
17	752,749	15	Port of Los Angeles	Industrial	7440021270		LOS ANGELES CA		300V
16	704,912	15	Port of Los Angeles	Industrial	7440031906		LOS ANGELES CA		3100
15	640,880	15	Port of Los Angeles	Government	7440020909	802 NEW DOCK ST	LOS ANGELES CA	90731-7536	8861
14	599,674	15	Port of Los Angeles	Government	7440030906	444 S HARBOR BLVD	LOS ANGELES CA	90731-3333	8861
13	545,915		Port of Los Angeles	Industrial	7440033904		LOS ANGELES CA		3100
12	520,509	15	Port of Los Angeles	Industrial	7440006910		LOS ANGELES CA		3100
11	474,952	15	Port of Los Angeles	Industrial	7440021913		LOS ANGELES CA		3100
10	439,632	15	Port of Los Angeles	Industrial	7440023913		LOS ANGELES CA		3100
9	410,928	15	Port of Los Angeles	Industrial	7440021914		LOS ANGELES CA		3100
8	340,641	15	Port of Los Angeles	Industrial	7440023909		LOS ANGELES CA		3100
8	330,223	15	Port of Los Angeles	Industrial	7440022910		LOS ANGELES CA		3100
7	314,754	15	Port of Los Angeles	Industrial	7440031910		LOS ANGELES CA		3100
6	248,211	15	Port of Los Angeles	Industrial	7440020905		LOS ANGELES CA		3100
5	231,817	15	Port of Los Angeles	Industrial	7440012909		LOS ANGELES CA		3000
5	216,378	15	Port of Los Angeles	Industrial	7440020910		LOS ANGELES CA		3100
4	187,502	15	Port of Los Angeles	Industrial	7440023908		LOS ANGELES CA		3100
4	185,627	15	Port of Los Angeles	Industrial	7440012904		LOS ANGELES CA		3100
4	159,501	15	Port of Los Angeles	Industrial	7440004905		LOS ANGELES CA		3100
3	152,387	15	Port of Los Angeles	Industrial	7440027918		LOS ANGELES CA		3100
3	111,407	15	Port of Los Angeles	Industrial	7440022914		LOS ANGELES CA		3100
3	109,830	15	Port of Los Angeles	Industrial	7440020911		LOS ANGELES CA		3100
2	93,250	15	Port of Los Angeles	Industrial	7440030918		LOS ANGELES CA		3100
2	83,829	15	Port of Los Angeles	Industrial	7440021911		LOS ANGELES CA		3100
2	79,972	15	Port of Los Angeles	Industrial	7440023916		LOS ANGELES CA		3100
1	62,592	15	Port of Los Angeles	Government	7440022918	0	LOS ANGELES CA		8800
1	56,042	15	Port of Los Angeles	Industrial	7440017904		LOS ANGELES CA		3100
1	54,100	15	Port of Los Angeles	Industrial	7440021912		LOS ANGELES CA		3100
1	52,682	15	Port of Los Angeles	Industrial	7440025906		LOS ANGELES CA		3100
1	48,499	15	Port of Los Angeles	Industrial	7440020907		LOS ANGELES CA		3100
1	40,604	15	Port of Los Angeles	Industrial	7440022911		LOS ANGELES CA		3100
1	38,006	15	Port of Los Angeles	Industrial	7440023915		LOS ANGELES CA	90731-7420	3200
1	37,986	15	Port of Los Angeles	Industrial	7440031905		LOS ANGELES CA	90731-4866	3100
1	35,358	15	Port of Los Angeles	Industrial	7440023914		LOS ANGELES CA	90731-7446	3200
1	33,544	15	Port of Los Angeles	Industrial	7440017903		LOS ANGELES CA		3100
1	33,330	15	Port of Los Angeles	Government	7456034900	0	LOS ANGELES CA		8800



LOS ANGELES OFF-STREET SANCTUARY, Suitable Site Analysis

Area (Acres)	Area (Sq Ft)	Council District	Community Plan Area	Use Type	AIN	Street Address	City	ZIP Code	Use Code
1	25,873	15	Port of Los Angeles	Miscellaneous	7440020918		LOS ANGELES CA		8100
1	25,681	15	Port of Los Angeles	Miscellaneous	7440022917		LOS ANGELES CA		800V
1	22,721	15	Port of Los Angeles	Industrial	7440002921		LOS ANGELES CA		3100
1	22,504	15	Port of Los Angeles	Industrial	7440023910		LOS ANGELES CA		3100
0	15,529	15	Port of Los Angeles	Miscellaneous	7440020913		LOS ANGELES CA		800V
0	15,403	15	Port of Los Angeles	Industrial	7440001913		LOS ANGELES CA		300V
0	14,374	15	Port of Los Angeles	Industrial	7440017909		LOS ANGELES CA		3100
0	11,592	15	Port of Los Angeles	Industrial	7440025905		LOS ANGELES CA		3100
0	11,070	15	Port of Los Angeles	Miscellaneous	7440020914		LOS ANGELES CA		800V
0	10,867	15	Port of Los Angeles	Miscellaneous	7440020916		LOS ANGELES CA		800V
0	10,382	15	Port of Los Angeles	Government	7440012905	0	LOS ANGELES CA		886V
0	9,877	15	Port of Los Angeles	Miscellaneous	7440020915		LOS ANGELES CA		800V
0	8,394	15	Port of Los Angeles	Industrial	7440002914		LOS ANGELES CA		3100



LOS ANGELES OFF-STREET SANCTUARY, Suitable Site Analysis

Area (Acres)	Area (Sq Ft)	Council District	Community Plan Area	Use Type	AIN	Street Address	City	ZIP Code	Use Code
73	3,171,030	6	Reseda - West Van Nuys	City Park		17017 Burbank Blvd	LOS ANGELES CA		
34	1,486,796	6	Reseda - West Van Nuys	Government	2229033900	0	LOS ANGELES CA		8800
28	1,202,691	3	Reseda - West Van Nuys	Government	2104004905	8140 VANALDEN AVE	LOS ANGELES CA	91335-1136	8800
22	943,016	3	Reseda - West Van Nuys	Government	2124001904	18230 KITTRIDGE ST	LOS ANGELES CA	91335-6121	8800
16	677,076	6	Reseda - West Van Nuys	Government	2206009902	7610 WOODLEY AVE	LOS ANGELES CA	91406-1719	8800
9	373,556	6	Reseda - West Van Nuys	Government	2226001908	0	LOS ANGELES CA		8862
8	337,660	5	Reseda - West Van Nuys	Government	2123022901	0	LOS ANGELES CA		8800
7	289,795	6	Reseda - West Van Nuys	Government	2227020900	0	LOS ANGELES CA		8800
6	277,130	6	Reseda - West Van Nuys	Public Facilities	2229033902		LOS ANGELES CA		
6	256,927	3	Reseda - West Van Nuys	Public Facilities	2128015900		LOS ANGELES CA		
6	255,655	5	Reseda - West Van Nuys	Public Facilities	2123032900		LOS ANGELES CA		
6	251,241	3	Reseda - West Van Nuys	Government	2129021906	0	LOS ANGELES CA		8800
5	231,482	6	Reseda - West Van Nuys	Government	2225010902	0	LOS ANGELES CA		8800
4	194,961	3	Reseda - West Van Nuys	Public Facilities	2127018904		LOS ANGELES CA		
4	194,823	6	Reseda - West Van Nuys	Government	2226001906	0	LOS ANGELES CA		8862
4	181,817	6	Reseda - West Van Nuys	Miscellaneous	2226001907		LOS ANGELES CA		8000
4	179,931	3	Reseda - West Van Nuys	Government	2129021908	0	LOS ANGELES CA		8800
4	173,858	3	Reseda - West Van Nuys	Public Facilities	2124014901		LOS ANGELES CA		
3	149,723	3	Reseda - West Van Nuys	Government	2124018906	0	LOS ANGELES CA		8800
3	145,421	3	Reseda - West Van Nuys	Public Facilities	2124014900		LOS ANGELES CA		
3	144,635	3	Reseda - West Van Nuys	Government	2103015901	0	LOS ANGELES CA		8800
3	144,292	3	Reseda - West Van Nuys	Public Facilities	2127018901		LOS ANGELES CA		
3	128,403	3	Reseda - West Van Nuys	Government	2103015903	0	LOS ANGELES CA		8800
3	121,885	12	Reseda - West Van Nuys	Government	2104004908	0	LOS ANGELES CA		8800
3	117,209	3	Reseda - West Van Nuys	Government	2104004904	0	LOS ANGELES CA		8800
2	84,085	3	Reseda - West Van Nuys	Government	2128003902	0	LOS ANGELES CA		8800
2	75,426	6	Reseda - West Van Nuys	Government	2228022900	0	LOS ANGELES CA		8800
2	67,516	6	Reseda - West Van Nuys	Public Facilities	2222001902		LOS ANGELES CA		
2	66,634	3	Reseda - West Van Nuys	Government	2124018905	0	LOS ANGELES CA		8800
1	59,307	6	Reseda - West Van Nuys	Open Space	2231018900		LOS ANGELES CA		
1	58,879	3	Reseda - West Van Nuys	Government	2126028901	0	LOS ANGELES CA		8800
1	54,297	6	Reseda - West Van Nuys	Public Facilities	2206004900		LOS ANGELES CA		
1	51,422	6	Reseda - West Van Nuys	Government	2205010903	0	LOS ANGELES CA		8800
1	44,293	3	Reseda - West Van Nuys	Government	2126028902	0	LOS ANGELES CA		8813
1	33,922	3	Reseda - West Van Nuys	Government	2116018900	0	LOS ANGELES CA		8800
1	28,401	6	Reseda - West Van Nuys	Government	2225014901	0	LOS ANGELES CA		8800
1	27,768	3	Reseda - West Van Nuys	Open Space	2129021907		LOS ANGELES CA		
1	25,755	6	Reseda - West Van Nuys	Government	2224001901	16425 VANOWEN ST	LOS ANGELES CA	91406-4730	8800
0	18,697	3	Reseda - West Van Nuys	Government	2118024908	0	LOS ANGELES CA		8800
0	13,462	6	Reseda - West Van Nuys	Public Facilities	2206001901		LOS ANGELES CA		
0	9,761	3	Reseda - West Van Nuys	Government	2118024910	0	LOS ANGELES CA		8813
0	7,102	6	Reseda - West Van Nuys	Public Facilities	2230024900		LOS ANGELES CA		
0	5,231	6	Reseda - West Van Nuys	Public Facilities	2206001900		LOS ANGELES CA		



LOS ANGELES OFF-STREET SANCTUARY, Suitable Site Analysis

Area (Acres)	Area (Sq Ft)	Council District	Community Plan Area	Use Type	AIN	Street Address	City	ZIP Code	Use Code
44	1,916,584	15	San Pedro	City Park		560 N Western Avenue	LOS ANGELES CA		
43	1,891,181	15	San Pedro	City Park		3601 S Gaffey Street	LOS ANGELES CA		
34	1,464,982	15	San Pedro	City Park		1600 S Paseo del Mar	LOS ANGELES CA		
33	1,451,617	15	San Pedro	Government	7440036907	0	LOS ANGELES CA		8829
26	1,138,416	15	San Pedro	Industrial	7440025904		LOS ANGELES CA		3100
16	690,594	15	San Pedro	City Park		1600 S Paseo del Mar	LOS ANGELES CA		
6	257,690	15	San Pedro	Open Space	7563002909		LOS ANGELES CA		
6	249,965	15	San Pedro	City Park		560 N Western Avenue	LOS ANGELES CA		
5	219,507	15	San Pedro	Open Space	7563002908		LOS ANGELES CA		
5	201,796	15	San Pedro	Public Facilities	7559034900		LOS ANGELES CA		
4	178,155	15	San Pedro	City Park		1600 S Paseo del Mar	LOS ANGELES CA		
4	155,711	15	San Pedro	City Park		430 N. Bandini St.	LOS ANGELES CA		
4	152,751	15	San Pedro	City Park		700 S Beacon Street	LOS ANGELES CA		
3	138,349	15	San Pedro	City Park		1600 S Paseo del Mar	LOS ANGELES CA		
3	109,173	15	San Pedro	Residential	7449018900		LOS ANGELES CA		0500
2	105,731	15	San Pedro	City Park		3601 S Gaffey Street	LOS ANGELES CA		
2	97,509	15	San Pedro	City Park		1600 S Paseo del Mar	LOS ANGELES CA		
2	67,885	15	San Pedro	Open Space	7563002912		LOS ANGELES CA		
1	52,448	15	San Pedro	Government	7455013901	505 S CENTRE ST	LOS ANGELES CA	90731-3305	8828
1	43,164	15	San Pedro	Government	7451001901	0	LOS ANGELES CA		8800
1	42,203	15	San Pedro	City Park		510 Leland Avenue	LOS ANGELES CA		
1	41,590	15	San Pedro	City Park		430 N. Bandini St.	LOS ANGELES CA		
1	39,467	15	San Pedro	Residential	7449017900		LOS ANGELES CA		0500
1	38,945	15	San Pedro	Government	7454009908	0	LOS ANGELES CA		880V
1	38,526	15	San Pedro	City Park		550 Harbor Blvd	LOS ANGELES CA		
1	33,200	15	San Pedro	Government	7462009906	0	LOS ANGELES CA		8800
1	32,352	15	San Pedro	Government	7452030900	308 S WEYMOUTH AVE	LOS ANGELES CA	90732-3426	8800
1	30,003	15	San Pedro	City Park		1600 S Paseo del Mar	LOS ANGELES CA		
1	29,461	15	San Pedro	Government	7448035905	0	LOS ANGELES CA		8800
1	29,283	15	San Pedro	City Park		Adjacent to Angels Gate Park at 3400 Gaffey Street	LOS ANGELES CA		
0	20,418	15	San Pedro	Government	7448025900	0	LOS ANGELES CA		8800
0	18,872	15	San Pedro	Government	7448034905	0	LOS ANGELES CA		8800
0	15,153	15	San Pedro	City Park		560 N Western Avenue	LOS ANGELES CA		
0	15,002	15	San Pedro	City Park		1600 S Paseo del Mar	LOS ANGELES CA		
0	14,525	15	San Pedro	Commercial	7448009900		LOS ANGELES CA	90731-1809	100V
0	14,036	15	San Pedro	Government	7448034906	0	LOS ANGELES CA		8800
0	13,054	15	San Pedro	Government	7452030906	308 S WEYMOUTH AVE	LOS ANGELES CA	90732-3426	8800
0	11,612	15	San Pedro	Commercial	7455013904		LOS ANGELES CA	90731-3338	1100
0	10,494	15	San Pedro	City Park		Adjacent to Angels Gate Park at 3400 Gaffey Street	LOS ANGELES CA		
0	9,896	15	San Pedro	Government	7455026939	0	LOS ANGELES CA		8820
0	9,063	15	San Pedro	Open Space	7563002907		LOS ANGELES CA		
0	8,094	15	San Pedro	Government	7559035901		LOS ANGELES CA	90732-3420	8800
0	7,250	15	San Pedro	Public Facilities	7440017914		LOS ANGELES CA		
0	6,123	15	San Pedro	Government	7452030904	308 S WEYMOUTH AVE	LOS ANGELES CA	90732-3426	8800
0	6,001	15	San Pedro	City Park		510 Leland Avenue	LOS ANGELES CA		



LOS ANGELES OFF-STREET SANCTUARY, Suitable Site Analysis

Area (Acres)	Area (Sq Ft)	Council District	Community Plan Area	Use Type	AIN	Street Address	City	ZIP Code	Use Code
14	629,614	2	Sherman Oaks - Studio City - Toluca Lake - Cahuenga Pass	City Park		10800 Valley Heart Dr	LOS ANGELES CA		
6	275,302	2	Sherman Oaks - Studio City - Toluca Lake - Cahuenga Pass	Government	2368023900	0	LOS ANGELES CA		8800
4	169,023	2	Sherman Oaks - Studio City - Toluca Lake - Cahuenga Pass	Government	2375021903	0	LOS ANGELES CA		8800
3	145,923	2	Sherman Oaks - Studio City - Toluca Lake - Cahuenga Pass	Government	2375004900	0	LOS ANGELES CA		8800
3	140,135	2	Sherman Oaks - Studio City - Toluca Lake - Cahuenga Pass	City Park		12061 Moorpark St	LOS ANGELES CA		
3	113,988	2	Sherman Oaks - Studio City - Toluca Lake - Cahuenga Pass	City Park		12601 Mulholland Dr	LOS ANGELES CA		
2	103,610	4	Sherman Oaks - Studio City - Toluca Lake - Cahuenga Pass	Government	2360014902	0	LOS ANGELES CA		8800
2	93,705	4	Sherman Oaks - Studio City - Toluca Lake - Cahuenga Pass	Open Space	5581003021		LOS ANGELES CA		
2	81,644	2	Sherman Oaks - Studio City - Toluca Lake - Cahuenga Pass	City Park		12601 Mulholland Dr	LOS ANGELES CA		
2	74,903	2	Sherman Oaks - Studio City - Toluca Lake - Cahuenga Pass	Government	2366033900	0	LOS ANGELES CA		8800
2	72,378	2	Sherman Oaks - Studio City - Toluca Lake - Cahuenga Pass	Government	2367018900	0	LOS ANGELES CA		8800
1	34,393	4	Sherman Oaks - Studio City - Toluca Lake - Cahuenga Pass	Commercial	2423036919		LOS ANGELES CA		2700
1	32,944	4	Sherman Oaks - Studio City - Toluca Lake - Cahuenga Pass	Government	2360012900	0	LOS ANGELES CA		8800
1	26,604	2	Sherman Oaks - Studio City - Toluca Lake - Cahuenga Pass	Government	2380029900	8079 MULHOLLAND DR	LOS ANGELES CA	90046-1128	8800
1	25,868	4	Sherman Oaks - Studio City - Toluca Lake - Cahuenga Pass	Government	2429019901	6921 WOODROW WILSON DR	LOS ANGELES CA	90068-1847	8800
0	19,135	2	Sherman Oaks - Studio City - Toluca Lake - Cahuenga Pass	Government	2362028900	0	LOS ANGELES CA		8800
0	18,965	4	Sherman Oaks - Studio City - Toluca Lake - Cahuenga Pass	Commercial	2423036903		LOS ANGELES CA		2700
0	17,661	2	Sherman Oaks - Studio City - Toluca Lake - Cahuenga Pass	Residential	2384024902		LOS ANGELES CA		010V
0	17,069	2	Sherman Oaks - Studio City - Toluca Lake - Cahuenga Pass	Open Space	2368007017		LOS ANGELES CA		
0	16,328	2	Sherman Oaks - Studio City - Toluca Lake - Cahuenga Pass	Government	2366023902	0	LOS ANGELES CA		8800
0	15,211	4	Sherman Oaks - Studio City - Toluca Lake - Cahuenga Pass	City Park		3919 Lankershim Blvd	LOS ANGELES CA		
0	14,972	2	Sherman Oaks - Studio City - Toluca Lake - Cahuenga Pass	Residential	2425013900		LOS ANGELES CA		010V
0	12,896	2	Sherman Oaks - Studio City - Toluca Lake - Cahuenga Pass	City Park		3919 Lankershim Blvd	LOS ANGELES CA		
0	9,723	4	Sherman Oaks - Studio City - Toluca Lake - Cahuenga Pass	Government	2265018900	0	LOS ANGELES CA		8800
0	9,713	4	Sherman Oaks - Studio City - Toluca Lake - Cahuenga Pass	Government	2429018901	0	LOS ANGELES CA		8800
0	9,483	4	Sherman Oaks - Studio City - Toluca Lake - Cahuenga Pass	Commercial	2423037914		LOS ANGELES CA	91604-3417	1700
0	9,483	2	Sherman Oaks - Studio City - Toluca Lake - Cahuenga Pass	Commercial	2423037901		LOS ANGELES CA		2700
0	9,482	4	Sherman Oaks - Studio City - Toluca Lake - Cahuenga Pass	Commercial	2423036915		LOS ANGELES CA	91604-3419	2700
0	9,482	4	Sherman Oaks - Studio City - Toluca Lake - Cahuenga Pass	Recreational	2423037913		LOS ANGELES CA	91604-3417	6530
0	9,482	4	Sherman Oaks - Studio City - Toluca Lake - Cahuenga Pass	Commercial	2423036914		LOS ANGELES CA	91604-3419	2700
0	9,482	4	Sherman Oaks - Studio City - Toluca Lake - Cahuenga Pass	Commercial	2423036904		LOS ANGELES CA		2700
0	9,449	4	Sherman Oaks - Studio City - Toluca Lake - Cahuenga Pass	Commercial	2423037919		LOS ANGELES CA	91604-3417	2700
0	9,439	4	Sherman Oaks - Studio City - Toluca Lake - Cahuenga Pass	Commercial	2423036913		LOS ANGELES CA	91604-3419	2700
0	9,238	4	Sherman Oaks - Studio City - Toluca Lake - Cahuenga Pass	Residential	2385001901		LOS ANGELES CA		010V
0	9,051	4	Sherman Oaks - Studio City - Toluca Lake - Cahuenga Pass	Commercial	2423036912		LOS ANGELES CA	91604-3421	2700
0	8,912	2	Sherman Oaks - Studio City - Toluca Lake - Cahuenga Pass	Commercial	2423037902		LOS ANGELES CA		2700
0	8,871	4	Sherman Oaks - Studio City - Toluca Lake - Cahuenga Pass	Commercial	2423037912		LOS ANGELES CA		100V
0	8,839	2	Sherman Oaks - Studio City - Toluca Lake - Cahuenga Pass	Commercial	2423037908		LOS ANGELES CA	91604-3417	1100
0	8,740	4	Sherman Oaks - Studio City - Toluca Lake - Cahuenga Pass	Commercial	2423037911		LOS ANGELES CA	91604-3417	100V
0	8,499	4	Sherman Oaks - Studio City - Toluca Lake - Cahuenga Pass	Open Space	2265023054		LOS ANGELES CA		
0	8,111	4	Sherman Oaks - Studio City - Toluca Lake - Cahuenga Pass	Commercial	2423036911		LOS ANGELES CA	91604-3421	2700
0	7,576	4	Sherman Oaks - Studio City - Toluca Lake - Cahuenga Pass	Public Facilities	2429019009		LOS ANGELES CA		
0	7,356	4	Sherman Oaks - Studio City - Toluca Lake - Cahuenga Pass	Commercial	2423036909		LOS ANGELES CA	91604-3421	2700
0	6,981	4	Sherman Oaks - Studio City - Toluca Lake - Cahuenga Pass	Commercial	2423036910		LOS ANGELES CA		2700
0	6,760	2	Sherman Oaks - Studio City - Toluca Lake - Cahuenga Pass	Government	2375010902	0	LOS ANGELES CA		8800
0	6,321	2	Sherman Oaks - Studio City - Toluca Lake - Cahuenga Pass	City Park		12505 Moorpark Street	LOS ANGELES CA		
0	5,004	4	Sherman Oaks - Studio City - Toluca Lake - Cahuenga Pass	Commercial	2265018901		LOS ANGELES CA	91423-2722	2700



LOS ANGELES OFF-STREET SANCTUARY, Suitable Site Analysis

Area (Acres)	Area (Sq Ft)	Council District	Community Plan Area	Use Type	AIN	Street Address	City	ZIP Code	Use Code
128	5,564,741	1	Silver Lake - Echo Park - Elysian Valley	Open Space	5415018016		LOS ANGELES CA		
48	2,109,937	1	Silver Lake - Echo Park - Elysian Valley	City Park		929 Academy Road	LOS ANGELES CA		
37	1,612,695	1	Silver Lake - Echo Park - Elysian Valley	City Park		929 Academy Road	LOS ANGELES CA		
29	1,281,047	4	Silver Lake - Echo Park - Elysian Valley	Government	5439032900	0	LOS ANGELES CA		8858
26	1,146,114	1	Silver Lake - Echo Park - Elysian Valley	City Park		929 Academy Road	LOS ANGELES CA		
13	585,600	1	Silver Lake - Echo Park - Elysian Valley	City Park		929 Academy Road	LOS ANGELES CA		
10	431,105	13	Silver Lake - Echo Park - Elysian Valley	City Park		751 Echo Park Blvd.	LOS ANGELES CA		
10	426,673	1	Silver Lake - Echo Park - Elysian Valley	City Park		929 Academy Road	LOS ANGELES CA		
9	412,222	13	Silver Lake - Echo Park - Elysian Valley	City Park		929 Academy Road	LOS ANGELES CA		
7	314,251	1	Silver Lake - Echo Park - Elysian Valley	Open Space	5415018015		LOS ANGELES CA		
7	292,347	1	Silver Lake - Echo Park - Elysian Valley	Open Space	5415012001		LOS ANGELES CA		
7	285,786	1	Silver Lake - Echo Park - Elysian Valley	City Park		929 Academy Road	LOS ANGELES CA		
5	231,021	13	Silver Lake - Echo Park - Elysian Valley	Government	5439033901	0	LOS ANGELES CA		8800
4	176,362	1	Silver Lake - Echo Park - Elysian Valley	City Park		929 Academy Road	LOS ANGELES CA		
3	110,436	1	Silver Lake - Echo Park - Elysian Valley	Open Space	5415012006		LOS ANGELES CA		
2	106,028	1	Silver Lake - Echo Park - Elysian Valley	Government	5415005902	0	LOS ANGELES CA		8800
2	83,340	13	Silver Lake - Echo Park - Elysian Valley	City Park		1850 W Silverlake Blvd	LOS ANGELES CA		
2	83,172	1	Silver Lake - Echo Park - Elysian Valley	City Park		929 Academy Road	LOS ANGELES CA		
2	82,182	1	Silver Lake - Echo Park - Elysian Valley	Government	5160034900	0	LOS ANGELES CA		8800
2	78,200	13	Silver Lake - Echo Park - Elysian Valley	City Park		1901 Waterloo St	LOS ANGELES CA		
2	69,586	13	Silver Lake - Echo Park - Elysian Valley	Government	5157014900	421 ROSEMONT AVE	LOS ANGELES CA	90026-4906	8800
1	61,887	13	Silver Lake - Echo Park - Elysian Valley	City Park		751 Echo Park Blvd.	LOS ANGELES CA		
1	54,611	13	Silver Lake - Echo Park - Elysian Valley	City Park		751 Echo Park Blvd.	LOS ANGELES CA		
1	51,507	1	Silver Lake - Echo Park - Elysian Valley	City Park		751 Echo Park Blvd.	LOS ANGELES CA		
1	48,454	13	Silver Lake - Echo Park - Elysian Valley	City Park		1850 W Silverlake Dr	LOS ANGELES CA		
1	44,560	1	Silver Lake - Echo Park - Elysian Valley	Government	5415004900	1880 ACADEMY DR	LOS ANGELES CA	90012-1001	8800
1	40,979	4	Silver Lake - Echo Park - Elysian Valley	Government	5438016900	0	LOS ANGELES CA		8800
1	31,554	13	Silver Lake - Echo Park - Elysian Valley	City Park		1850 W Silverlake Blvd	LOS ANGELES CA		
1	28,459	1	Silver Lake - Echo Park - Elysian Valley	Government	5415029900	615 SOLANO AVE	LOS ANGELES CA	90012-1036	8800
0	18,349	4	Silver Lake - Echo Park - Elysian Valley	Government	5438023902	0	LOS ANGELES CA		8800
0	14,801	1	Silver Lake - Echo Park - Elysian Valley	Miscellaneous	5414016901		LOS ANGELES CA		8100
0	14,646	13	Silver Lake - Echo Park - Elysian Valley	Government	5419032900	0	LOS ANGELES CA		8800
0	13,975	1	Silver Lake - Echo Park - Elysian Valley	Commercial	5160024906		LOS ANGELES CA		100V
0	13,535	13	Silver Lake - Echo Park - Elysian Valley	Government	5438006903	0	LOS ANGELES CA		8800
0	12,697	13	Silver Lake - Echo Park - Elysian Valley	Residential	5402036901		LOS ANGELES CA	90026-3104	0200
0	11,072	4	Silver Lake - Echo Park - Elysian Valley	Government	5438023900	0	LOS ANGELES CA		8800
0	9,220	1	Silver Lake - Echo Park - Elysian Valley	City Park		751 Echo Park Blvd.	LOS ANGELES CA		
0	8,826	4	Silver Lake - Echo Park - Elysian Valley	Government	5438023901	0	LOS ANGELES CA		8800
0	7,767	13	Silver Lake - Echo Park - Elysian Valley	Commercial	5402035905		LOS ANGELES CA	90026-3106	2100
0	7,748	1	Silver Lake - Echo Park - Elysian Valley	Commercial	5160024901		LOS ANGELES CA	90012-1515	1100
0	7,510	1	Silver Lake - Echo Park - Elysian Valley	Commercial	5160024904		LOS ANGELES CA	90012-1508	1100
0	7,500	1	Silver Lake - Echo Park - Elysian Valley	Commercial	5160024905		LOS ANGELES CA	90012-1508	1100
0	7,250	13	Silver Lake - Echo Park - Elysian Valley	Government	5157015907	421 ROSEMONT AVE	LOS ANGELES CA	90026-4906	8899
0	7,009	1	Silver Lake - Echo Park - Elysian Valley	Commercial	5160024902		LOS ANGELES CA		1100
0	6,559	1	Silver Lake - Echo Park - Elysian Valley	Government	5160001900	0	LOS ANGELES CA		8800
0	5,939	1	Silver Lake - Echo Park - Elysian Valley	Commercial	5160024900		LOS ANGELES CA	90012-1515	1100
0	5,295	13	Silver Lake - Echo Park - Elysian Valley	Commercial	5402035906		LOS ANGELES CA	90026-3106	2600



LOS ANGELES OFF-STREET SANCTUARY, Suitable Site Analysis

Area (Acres)	Area (Sq Ft)	Council District	Community Plan Area	Use Type	AIN	Street Address	City	ZIP Code	Use Code
50	2,191,766	1	South Los Angeles	Open Space	5075024948		LOS ANGELES CA		
25	1,088,586	9	South Los Angeles	Government	5037028905	700 STATE DR	LOS ANGELES CA	90037-1210	8800
11	491,667	9	South Los Angeles	Government	5020029902	4131 S VERMONT AVE	LOS ANGELES CA	90037-1918	8800
10	442,029	8	South Los Angeles	Government	6039013900	9301 S HOOVER ST	LOS ANGELES CA	90044-4722	8800
6	245,020	9	South Los Angeles	Government	5037027910	3939 S FIGUEROA ST	LOS ANGELES CA	90037-1200	8800
6	240,798	9	South Los Angeles	Government	5037028902	0	LOS ANGELES CA		8800
6	239,605	8	South Los Angeles	City Park		3934 S Western Avenue	LOS ANGELES CA		
5	226,090	10	South Los Angeles	Government	5073001900	1512 ARLINGTON AVE	LOS ANGELES CA	90019-4552	8899
4	193,856	8	South Los Angeles	Government	5041034900	3751 S HARVARD BLVD	LOS ANGELES CA	90018-4546	8800
4	188,502	9	South Los Angeles	Government	5017001905	4505 S RAYMOND AVE	LOS ANGELES CA	90037-2817	8833
4	175,571	9	South Los Angeles	Government	5001002908	816 W 51ST ST	LOS ANGELES CA	90037-3603	8800
4	168,900	9	South Los Angeles	Government	5037028908	0	LOS ANGELES CA		8800
3	135,259	8	South Los Angeles	Government	5003013901	1724 W 53RD ST	LOS ANGELES CA	90062-2718	8800
3	133,549	1	South Los Angeles	City Park		1550 S Normandie Avenue	LOS ANGELES CA		
3	121,880	8	South Los Angeles	Industrial	6001014900		LOS ANGELES CA	90047-1124	3310
3	113,279	8	South Los Angeles	Government	6017012900	2112 W 74TH ST	LOS ANGELES CA	90047-2118	8800
2	100,244	9	South Los Angeles	Miscellaneous	5002015900		LOS ANGELES CA		8100
2	93,967	9	South Los Angeles	City Park		University Ave. between 30th St. & Hoover St.	LOS ANGELES CA		
2	91,953	9	South Los Angeles	Government	5037027927	0	LOS ANGELES CA		8800
2	90,891	8	South Los Angeles	Government	5036027900	3989 S HOBART BLVD	LOS ANGELES CA	90062-1124	8800
1	55,971	8	South Los Angeles	Miscellaneous	6001001901		LOS ANGELES CA		8100
1	54,434	8	South Los Angeles	Government	5041034901	3751 S HARVARD BLVD	LOS ANGELES CA	90018-4546	8800
1	54,122	9	South Los Angeles	Government	5037028901	0	LOS ANGELES CA		8841
1	53,280	9	South Los Angeles	Miscellaneous	5039025900		LOS ANGELES CA		8100
1	53,280	9	South Los Angeles	Public Facilities	5039025900		LOS ANGELES CA		
1	52,391	8	South Los Angeles	Public Facilities	5042010901		LOS ANGELES CA		
1	51,176	9	South Los Angeles	Miscellaneous	5002016900		LOS ANGELES CA		8100
1	48,791	9	South Los Angeles	Miscellaneous	5001015900		LOS ANGELES CA		8100
1	47,826	8	South Los Angeles	Public Facilities	5041037902		LOS ANGELES CA		
1	47,015	1	South Los Angeles	Government	5075022901	0	LOS ANGELES CA		8800
1	39,872	9	South Los Angeles	Government	5037028900	0	LOS ANGELES CA		8841
1	38,512	15	South Los Angeles	Public Facilities	6088010802		LOS ANGELES CA		
1	36,181	8	South Los Angeles	Government	5003014920	0	LOS ANGELES CA		8800
1	35,541	9	South Los Angeles	Miscellaneous	5001016904		LOS ANGELES CA		8100
1	35,077	8	South Los Angeles	City Park		3934 S Western Avenue	LOS ANGELES CA		
1	24,423	8	South Los Angeles	Government	5040004900	0	LOS ANGELES CA		8800
1	23,651	8	South Los Angeles	Public Facilities	5041037900		LOS ANGELES CA		
1	22,790	8	South Los Angeles	Miscellaneous	6002001900		LOS ANGELES CA		8100
1	22,185	8	South Los Angeles	Public Facilities	5040013900		LOS ANGELES CA		
0	20,848	8	South Los Angeles	Government	5036009901	0	LOS ANGELES CA		8800
0	19,061	1	South Los Angeles	Open Space	5075024020		LOS ANGELES CA		
0	19,022	8	South Los Angeles	Miscellaneous	5003035901		LOS ANGELES CA		8100
0	18,483	8	South Los Angeles	Miscellaneous	5003033901		LOS ANGELES CA		8100
0	17,593	8	South Los Angeles	Miscellaneous	5003034901		LOS ANGELES CA		8100
0	16,897	8	South Los Angeles	Public Facilities	5040012900		LOS ANGELES CA		
0	14,643	8	South Los Angeles	Government	5005023900	0	LOS ANGELES CA		8823
0	13,725	8	South Los Angeles	Public Facilities	5040033904		LOS ANGELES CA		
0	13,443	9	South Los Angeles	Miscellaneous	5001016905		LOS ANGELES CA		8100
0	13,405	8	South Los Angeles	Government	5036008901	3834 S WESTERN AVE	LOS ANGELES CA	90062-1104	8825
0	13,069	1	South Los Angeles	Commercial	5056024905		LOS ANGELES CA	90007-1257	1200
0	12,956	8	South Los Angeles	Government	5021020901	0	LOS ANGELES CA		880V
0	12,778	9	South Los Angeles	Commercial	6004006900		LOS ANGELES CA	90044-2815	1000
0	12,239	8	South Los Angeles	City Park		3934 S Western Avenue	LOS ANGELES CA		
0	12,203	8	South Los Angeles	Government	6039016901	563 W 92ND ST	LOS ANGELES CA	90044-5694	8892



LOS ANGELES OFF-STREET SANCTUARY, Suitable Site Analysis

Area (Acres)	Area (Sq Ft)	Council District	Community Plan Area	Use Type	AIN	Street Address	City	ZIP Code	Use Code
0	11,743	9	South Los Angeles	Government	5019009900	0	LOS ANGELES CA		8899
0	11,343	1	South Los Angeles	Government	5124001900	2301 S UNION AVE	LOS ANGELES CA	90007-1823	8800
0	11,237	1	South Los Angeles	Commercial	5056024906		LOS ANGELES CA	90007-1252	1200
0	9,882	8	South Los Angeles	City Park		10420 S. Vermont Ave.	LOS ANGELES CA		
0	9,547	8	South Los Angeles	Miscellaneous	6001009901		LOS ANGELES CA		8100
0	9,375	1	South Los Angeles	Open Space	5075025026		LOS ANGELES CA		
0	9,193	8	South Los Angeles	Government	5021017902	0	LOS ANGELES CA		8800
0	8,378	8	South Los Angeles	Open Space	6002030906		LOS ANGELES CA		
0	8,261	1	South Los Angeles	Industrial	5056024903		LOS ANGELES CA	90027-1846	3300
0	8,189	8	South Los Angeles	Residential	5005009900		LOS ANGELES CA	90062-2100	0500
0	8,152	8	South Los Angeles	Public Facilities	5041037901		LOS ANGELES CA		
0	8,127	1	South Los Angeles	Open Space	5075025024		LOS ANGELES CA		
0	7,613	8	South Los Angeles	Commercial	5040026919		LOS ANGELES CA		120V
0	7,164	8	South Los Angeles	City Park		3934 S Western Avenue	LOS ANGELES CA		
0	6,998	10	South Los Angeles	Government	5073030900	0	LOS ANGELES CA		8800
0	6,858	8	South Los Angeles	Government	5003021900	0	LOS ANGELES CA		8800
0	6,702	8	South Los Angeles	Commercial	5036008900		LOS ANGELES CA	90062-1101	2700
0	6,144	9	South Los Angeles	Government	5037028907	0	LOS ANGELES CA		8800
0	5,878	8	South Los Angeles	Government	5037011900	0	LOS ANGELES CA		880V
0	5,689	8	South Los Angeles	Government	5042010905	0	LOS ANGELES CA		8800
0	5,367	8	South Los Angeles	Government	5036009903	3864 S WESTERN AVE	LOS ANGELES CA	90062-1104	8899
0	5,361	8	South Los Angeles	Government	5036009902	3862 S WESTERN AVE	LOS ANGELES CA	90062-1104	8899
0	5,013	8	South Los Angeles	Residential	5041031902		LOS ANGELES CA	90018-4535	010V



LOS ANGELES OFF-STREET SANCTUARY, Suitable Site Analysis

Area (Acres)	Area (Sq Ft)	Council District	Community Plan Area	Use Type	AIN	Street Address	City	ZIP Code	Use Code
20	861,556	9	Southeast Los Angeles	Government	6022026900	7676 S SAN PEDRO ST	LOS ANGELES CA	90003-2348	8800
18	786,335	8	Southeast Los Angeles	Government	6073005910	325 E 111TH ST	LOS ANGELES CA	90061-3003	8800
17	759,969	9	Southeast Los Angeles	City Park		345 E 51st St	LOS ANGELES CA		
14	602,607	15	Southeast Los Angeles	Government	6065021901	1650 E 104TH ST	LOS ANGELES CA	90002-3606	8800
13	580,917	15	Southeast Los Angeles	Government	6065017907	0	LOS ANGELES CA		8800
13	572,921	9	Southeast Los Angeles	Government	5114036900	1319 E 41ST ST	LOS ANGELES CA	90011-3301	8800
12	503,480	8	Southeast Los Angeles	Government	6073025900	234 E 112TH ST	LOS ANGELES CA	90061-2542	8800
11	462,464	9	Southeast Los Angeles	Government	5126014905	2100 S FLOWER ST	LOS ANGELES CA	90007-2082	8831
11	460,273	9	Southeast Los Angeles	City Park		1501 E 41 St	LOS ANGELES CA		
10	453,435	9	Southeast Los Angeles	Government	6042006900	701 E 88TH PL	LOS ANGELES CA	90002-1025	8800
10	415,770	9	Southeast Los Angeles	City Park		429 E 42nd Place	LOS ANGELES CA		
9	379,425	9	Southeast Los Angeles	Industrial	5103013902		LOS ANGELES CA	90011-4660	300V
8	342,132	9	Southeast Los Angeles	City Park		5790 Compton Ave	LOS ANGELES CA		
8	331,928	9	Southeast Los Angeles	Government	6011013900	6600 S SAN PEDRO ST	LOS ANGELES CA	90003-1938	8833
7	315,177	9	Southeast Los Angeles	City Park		5413 South Avalon Blvd	LOS ANGELES CA		
7	311,565	9	Southeast Los Angeles	City Park		431 E 89th St	LOS ANGELES CA		
6	251,285	15	Southeast Los Angeles	Government	6069016901	1630 E 111TH ST	LOS ANGELES CA	90059-1908	8800
5	225,230	9	Southeast Los Angeles	Government	5108027906	4410 MCKINLEY AVE	LOS ANGELES CA	90011-3614	8800
5	196,337	9	Southeast Los Angeles	Government	5111009919	4312 S GRAND AVE	LOS ANGELES CA	90037-2603	8899
4	185,156	9	Southeast Los Angeles	Government	5105005900	0	LOS ANGELES CA		880V
4	183,847	9	Southeast Los Angeles	Government	5114010901	981 E 41ST ST	LOS ANGELES CA	90011-2753	8800
4	162,540	9	Southeast Los Angeles	Government	5106027901	0	LOS ANGELES CA		880L
4	155,567	9	Southeast Los Angeles	City Park		429 E 42nd Place	LOS ANGELES CA		
4	153,954	9	Southeast Los Angeles	Government	5107005909	1400 E 45TH ST	LOS ANGELES CA	90011-3853	8800
3	149,719	15	Southeast Los Angeles	Government	6067004900	1940 E 111TH ST	LOS ANGELES CA	90059-2002	8800
3	148,449	15	Southeast Los Angeles	Government	6046024900	1963 E 103RD ST	LOS ANGELES CA	90002-3123	8800
3	147,907	15	Southeast Los Angeles	Open Space	6086031918		LOS ANGELES CA		
3	146,835	9	Southeast Los Angeles	Government	5104002900	1225 E 52ND ST	LOS ANGELES CA	90011-4703	8800
3	142,157	9	Southeast Los Angeles	Public Facilities	5122016907		LOS ANGELES CA		
3	140,619	9	Southeast Los Angeles	City Park		5306 S Compton Ave	LOS ANGELES CA		
3	139,692	15	Southeast Los Angeles	Government	6070017901	0	LOS ANGELES CA		8800
3	135,734	8	Southeast Los Angeles	Government	6074009923	159 W 108TH ST	LOS ANGELES CA	90061-2001	8800
3	132,567	15	Southeast Los Angeles	Government	6086031910	0	LOS ANGELES CA		8800
3	131,015	9	Southeast Los Angeles	Government	6023030902	7812 MCKINLEY AVE	LOS ANGELES CA	90001-2829	8830
3	130,878	15	Southeast Los Angeles	Public Facilities	6065023909		LOS ANGELES CA		
3	129,396	15	Southeast Los Angeles	Government	6044007902	0	LOS ANGELES CA		8800
3	128,794	15	Southeast Los Angeles	City Park		1780 E.Santa Ana Blvd	LOS ANGELES CA		
3	120,866	9	Southeast Los Angeles	Miscellaneous	5118014900		LOS ANGELES CA		8100
3	120,591	8	Southeast Los Angeles	Commercial	6053006926		LOS ANGELES CA		100V
3	114,553	9	Southeast Los Angeles	Industrial	5101001900		LOS ANGELES CA	90011-4536	300V
3	114,147	9	Southeast Los Angeles	City Park		4700 Honduras St	LOS ANGELES CA		
3	113,247	15	Southeast Los Angeles	Miscellaneous	6207036910		LOS ANGELES CA		8100
3	113,125	15	Southeast Los Angeles	Open Space	6083002802		LOS ANGELES CA		
2	96,755	9	Southeast Los Angeles	Government	5105006900	0	LOS ANGELES CA		8800
2	95,683	9	Southeast Los Angeles	Government	5105006901	0	LOS ANGELES CA		8800
2	92,420	9	Southeast Los Angeles	Government	5105006902	0	LOS ANGELES CA		8800
2	89,820	9	Southeast Los Angeles	Government	5126024907	1945 S HILL ST	LOS ANGELES CA	90007-1413	880V
2	88,318	9	Southeast Los Angeles	Government	6006001900	5850 S MAIN ST	LOS ANGELES CA	90003-1215	8800
2	78,743	9	Southeast Los Angeles	Government	5108002901	4410 MCKINLEY AVE	LOS ANGELES CA	90011-3614	8800
2	78,703	9	Southeast Los Angeles	Miscellaneous	5104032900		LOS ANGELES CA		8100
2	78,086	15	Southeast Los Angeles	Public Facilities	6087008810		LOS ANGELES CA		
2	77,727	15	Southeast Los Angeles	Public Facilities	6087008808		LOS ANGELES CA		
2	77,461	15	Southeast Los Angeles	Public Facilities	6065023823		LOS ANGELES CA		
2	75,435	9	Southeast Los Angeles	Government	5105007900	5108 HOLMES AVE	LOS ANGELES CA	90058-1911	8800



LOS ANGELES OFF-STREET SANCTUARY, Suitable Site Analysis

Area (Acres)	Area (Sq Ft)	Council District	Community Plan Area	Use Type	AIN	Street Address	City	ZIP Code	Use Code
2	74,353	9	Southeast Los Angeles	Miscellaneous	5119016900		LOS ANGELES CA		8100
2	68,541	8	Southeast Los Angeles	Open Space	6073028802		LOS ANGELES CA		
1	64,115	8	Southeast Los Angeles	Open Space	6071001012		LOS ANGELES CA		
1	62,773	15	Southeast Los Angeles	Public Facilities	6070008802		LOS ANGELES CA		
1	56,672	15	Southeast Los Angeles	Public Facilities	6087008805		LOS ANGELES CA		
1	53,700	15	Southeast Los Angeles	Miscellaneous	6205031914		LOS ANGELES CA		8100
1	51,774	15	Southeast Los Angeles	Open Space	6048024808		LOS ANGELES CA		
1	50,402	9	Southeast Los Angeles	Miscellaneous	5106010903		LOS ANGELES CA		8100
1	48,350	9	Southeast Los Angeles	Industrial	5118016901		LOS ANGELES CA		3000
1	46,721	9	Southeast Los Angeles	Government	5106027900	5024 HOLMES AVE	LOS ANGELES CA	90058-1909	880L
1	44,050	9	Southeast Los Angeles	Government	5118025902	0	LOS ANGELES CA		880V
1	42,617	9	Southeast Los Angeles	Industrial	5103013904		LOS ANGELES CA	90011-4660	300V
1	42,344	15	Southeast Los Angeles	Open Space	6048024905		LOS ANGELES CA		
1	42,300	15	Southeast Los Angeles	Public Facilities	6069003905		LOS ANGELES CA		
1	41,569	9	Southeast Los Angeles	Miscellaneous	5106027903		LOS ANGELES CA		8100
1	41,253	14	Southeast Los Angeles	Industrial	5129021904		LOS ANGELES CA		300V
1	38,066	9	Southeast Los Angeles	Miscellaneous	5103015901		LOS ANGELES CA		8100
1	37,888	9	Southeast Los Angeles	Government	5122014907	318 W ADAMS BLVD	LOS ANGELES CA	90007-2605	8800
1	36,736	9	Southeast Los Angeles	Miscellaneous	5105025904		LOS ANGELES CA		8100
1	36,152	9	Southeast Los Angeles	Miscellaneous	5120005900		LOS ANGELES CA		8100
1	35,481	9	Southeast Los Angeles	Government	5113031900	0	LOS ANGELES CA		8800
1	34,488	9	Southeast Los Angeles	Government	5118025905	0	LOS ANGELES CA		880V
1	33,086	15	Southeast Los Angeles	Miscellaneous	6084006900		LOS ANGELES CA		8100
1	29,836	15	Southeast Los Angeles	Public Facilities	6069003811		LOS ANGELES CA		
1	28,624	8	Southeast Los Angeles	Public Facilities	6074024900		LOS ANGELES CA		
1	28,444	15	Southeast Los Angeles	Government	6065011901	10728 S CENTRAL AVE	LOS ANGELES CA	90059-1020	8800
1	27,245	9	Southeast Los Angeles	Miscellaneous	5117016904		LOS ANGELES CA		8100
1	27,014	9	Southeast Los Angeles	Miscellaneous	5129014903		LOS ANGELES CA		8100
1	26,996	15	Southeast Los Angeles	Open Space	6067001902		LOS ANGELES CA		
1	26,809	15	Southeast Los Angeles	Public Facilities	6069002804		LOS ANGELES CA		
1	26,634	15	Southeast Los Angeles	Public Facilities	6087007803		LOS ANGELES CA		
1	26,563	15	Southeast Los Angeles	Public Facilities	6087008809		LOS ANGELES CA		
1	26,117	9	Southeast Los Angeles	Miscellaneous	5103013903		LOS ANGELES CA		8100
1	25,900	15	Southeast Los Angeles	Public Facilities	6065022808		LOS ANGELES CA		
1	24,606	9	Southeast Los Angeles	Miscellaneous	5105021901		LOS ANGELES CA		8100
1	24,215	9	Southeast Los Angeles	Government	6007013903	0	LOS ANGELES CA		8800
1	23,993	9	Southeast Los Angeles	Miscellaneous	5128021901		LOS ANGELES CA		8100
1	23,963	15	Southeast Los Angeles	Public Facilities	6069003903		LOS ANGELES CA		
1	23,060	9	Southeast Los Angeles	Miscellaneous	5101007900		LOS ANGELES CA		8100
1	22,925	9	Southeast Los Angeles	Miscellaneous	5105006904		LOS ANGELES CA		8100
1	21,996	8	Southeast Los Angeles	Government	6051030902	0	LOS ANGELES CA		8800
0	21,673	9	Southeast Los Angeles	Government	5104001900	0	LOS ANGELES CA		8800
0	21,054	9	Southeast Los Angeles	Miscellaneous	5101040900		LOS ANGELES CA		8100
0	20,142	9	Southeast Los Angeles	Miscellaneous	5116021902		LOS ANGELES CA		8100
0	19,611	15	Southeast Los Angeles	Public Facilities	6087009801		LOS ANGELES CA		
0	19,509	9	Southeast Los Angeles	Miscellaneous	5167015900		LOS ANGELES CA		8100
0	19,265	9	Southeast Los Angeles	Government	6007013901	0	LOS ANGELES CA		8800
0	18,949	9	Southeast Los Angeles	Miscellaneous	5101024900		LOS ANGELES CA		8100
0	18,810	15	Southeast Los Angeles	Residential	6069025901		LOS ANGELES CA		010V
0	18,477	9	Southeast Los Angeles	Miscellaneous	5117016905		LOS ANGELES CA		8100
0	18,006	9	Southeast Los Angeles	Miscellaneous	5101023900		LOS ANGELES CA		8100
0	18,001	9	Southeast Los Angeles	Miscellaneous	5001037907		LOS ANGELES CA		8100
0	17,611	9	Southeast Los Angeles	Miscellaneous	5101006900		LOS ANGELES CA		8100
0	17,241	15	Southeast Los Angeles	Government	6070003033	0	LOS ANGELES CA		880V



LOS ANGELES OFF-STREET SANCTUARY, Suitable Site Analysis

Area (Acres)	Area (Sq Ft)	Council District	Community Plan Area	Use Type	AIN	Street Address	City	ZIP Code	Use Code
0	17,047	15	Southeast Los Angeles	Public Facilities	6069003805		LOS ANGELES CA		
0	17,031	9	Southeast Los Angeles	Miscellaneous	5101022900		LOS ANGELES CA		8100
0	16,998	9	Southeast Los Angeles	Miscellaneous	5105013901		LOS ANGELES CA		8100
0	16,405	15	Southeast Los Angeles	Public Facilities	6088014809		LOS ANGELES CA		
0	16,290	9	Southeast Los Angeles	Miscellaneous	5117016903		LOS ANGELES CA		8100
0	16,213	9	Southeast Los Angeles	Government	5126025900	1956 S GRAND AVE	LOS ANGELES CA	90007-1436	8800
0	15,909	9	Southeast Los Angeles	Miscellaneous	5129014905		LOS ANGELES CA		8100
0	15,899	8	Southeast Los Angeles	Government	6063029901	0	LOS ANGELES CA		8800
0	15,790	9	Southeast Los Angeles	Industrial	5122029900		LOS ANGELES CA	90007-4330	3346
0	15,551	9	Southeast Los Angeles	Miscellaneous	5101021900		LOS ANGELES CA		8100
0	15,384	9	Southeast Los Angeles	Government	5129004908	1353 E 20TH ST	LOS ANGELES CA	90011-1226	8833
0	14,323	15	Southeast Los Angeles	Residential	6070001901		LOS ANGELES CA		0100
0	14,197	9	Southeast Los Angeles	Government	6007013902	0	LOS ANGELES CA		8800
0	13,366	15	Southeast Los Angeles	Open Space	6067001801		LOS ANGELES CA		
0	12,646	9	Southeast Los Angeles	Miscellaneous	5116014901		LOS ANGELES CA		8100
0	11,830	9	Southeast Los Angeles	Industrial	5114017911		LOS ANGELES CA	90011-2510	300V
0	11,735	9	Southeast Los Angeles	City Park		1501 E 41 ST	LOS ANGELES CA		
0	10,811	9	Southeast Los Angeles	Commercial	5114017923		LOS ANGELES CA	90011-2530	1210
0	10,294	9	Southeast Los Angeles	Miscellaneous	5122030900		LOS ANGELES CA		8100
0	10,278	15	Southeast Los Angeles	Public Facilities	6069010801		LOS ANGELES CA		
0	10,258	9	Southeast Los Angeles	Government	5126025912	0	LOS ANGELES CA		8800
0	10,050	9	Southeast Los Angeles	Industrial	5122033903		LOS ANGELES CA	90007-4411	3320
0	10,009	15	Southeast Los Angeles	Public Facilities	6065022901		LOS ANGELES CA		
0	9,915	9	Southeast Los Angeles	Miscellaneous	5103014901		LOS ANGELES CA		8100
0	9,859	9	Southeast Los Angeles	Public Facilities	5001037908		LOS ANGELES CA		
0	9,485	15	Southeast Los Angeles	Public Facilities	6087006804		LOS ANGELES CA		
0	9,295	9	Southeast Los Angeles	Miscellaneous	5104032902		LOS ANGELES CA		8100
0	9,241	9	Southeast Los Angeles	Commercial	5108026914		LOS ANGELES CA		100V
0	9,200	15	Southeast Los Angeles	Public Facilities	6065022001		LOS ANGELES CA		
0	8,943	9	Southeast Los Angeles	Miscellaneous	5116013901		LOS ANGELES CA		8100
0	8,884	9	Southeast Los Angeles	Commercial	5115015901		LOS ANGELES CA	90011-3524	100V
0	8,833	14	Southeast Los Angeles	Public Facilities	5130017014		LOS ANGELES CA		
0	8,669	15	Southeast Los Angeles	Public Facilities	6065022005		LOS ANGELES CA		
0	8,507	9	Southeast Los Angeles	Government	6006015900	0	LOS ANGELES CA		8800
0	8,063	9	Southeast Los Angeles	Public Facilities	5126015905		LOS ANGELES CA		
0	7,771	9	Southeast Los Angeles	Industrial	5126023903		LOS ANGELES CA	90007-1484	3300
0	7,652	9	Southeast Los Angeles	Public Facilities	5126014904		LOS ANGELES CA		
0	7,580	15	Southeast Los Angeles	Government	6070001900	0	LOS ANGELES CA		8800
0	7,454	9	Southeast Los Angeles	Commercial	5129004907		LOS ANGELES CA	90011-1226	100V
0	7,195	9	Southeast Los Angeles	Government	5118025903	0	LOS ANGELES CA		880V
0	7,120	9	Southeast Los Angeles	City Park		6301-6309 S.AVALON BLVD,LA,CA, 90003	LOS ANGELES CA		
0	7,000	9	Southeast Los Angeles	Government	5113031903	4252 S MAIN ST	LOS ANGELES CA	90037-2211	8899
0	7,000	9	Southeast Los Angeles	Government	5113031902	4254 S MAIN ST	LOS ANGELES CA	90037-2211	8899
0	6,992	9	Southeast Los Angeles	Government	6007013900	0	LOS ANGELES CA		8800
0	6,856	8	Southeast Los Angeles	Government	6063032902	0	LOS ANGELES CA		8800
0	6,791	9	Southeast Los Angeles	Public Facilities	5037030900		LOS ANGELES CA		
0	6,788	9	Southeast Los Angeles	Government	5113031901	0	LOS ANGELES CA		8800
0	6,625	9	Southeast Los Angeles	Public Facilities	6006001903		LOS ANGELES CA		
0	6,625	9	Southeast Los Angeles	Government	6006001910	5850 S MAIN ST	LOS ANGELES CA	90003-1215	8820
0	6,625	9	Southeast Los Angeles	Public Facilities	6006001906		LOS ANGELES CA		
0	6,420	9	Southeast Los Angeles	Government	5113036900	0	LOS ANGELES CA		8800
0	6,418	9	Southeast Los Angeles	City Park		4501 S. CENTRAL AVE, LA, CA 90011	LOS ANGELES CA		
0	6,296	9	Southeast Los Angeles	Miscellaneous	5118016900		LOS ANGELES CA		8100
0	6,271	9	Southeast Los Angeles	Industrial	5129014904		LOS ANGELES CA		3100



LOS ANGELES OFF-STREET SANCTUARY, Suitable Site Analysis

Area (Acres)	Area (Sq Ft)	Council District	Community Plan Area	Use Type	AIN	Street Address	City	ZIP Code	Use Code
0	6,064	9	Southeast Los Angeles	Government	5114015901	0	LOS ANGELES CA		8800
0	5,921	9	Southeast Los Angeles	Industrial	5114017921		LOS ANGELES CA		300V
0	5,920	9	Southeast Los Angeles	Residential	5114017903		LOS ANGELES CA	90011-2550	0500
0	5,914	9	Southeast Los Angeles	Industrial	5114017906		LOS ANGELES CA	90011-2530	300V
0	5,893	9	Southeast Los Angeles	Residential	5114017904		LOS ANGELES CA	90011-2530	0400
0	5,400	8	Southeast Los Angeles	Government	6063032903	0	LOS ANGELES CA		8800
0	5,213	9	Southeast Los Angeles	Commercial	5127008900		LOS ANGELES CA	90011-1501	100V
0	5,173	9	Southeast Los Angeles	Government	5126025906	2016 S GRAND AVE	LOS ANGELES CA	90007-1437	8899
0	5,080	15	Southeast Los Angeles	Public Facilities	6087002001		LOS ANGELES CA		
0	5,079	8	Southeast Los Angeles	Public Facilities	6073019907		LOS ANGELES CA		
0	5,059	9	Southeast Los Angeles	Industrial	5126023905		LOS ANGELES CA	90007-1438	3100



LOS ANGELES OFF-STREET SANCTUARY, Suitable Site Analysis

Area (Acres)	Area (Sq Ft)	Council District	Community Plan Area	Use Type	AIN	Street Address	City	ZIP Code	Use Code
55	2,406,194	6	Sun Valley - La Tuna Canyon	Government	2537019900	0	LOS ANGELES CA		8800
36	1,569,204	6	Sun Valley - La Tuna Canyon	City Park		near Sheldon, Arleta and Hollywood Freeway	LOS ANGELES CA		
35	1,507,539	6	Sun Valley - La Tuna Canyon	Industrial	2314001901		LOS ANGELES CA	91352	370X
30	1,315,909	7	Sun Valley - La Tuna Canyon	City Park		Located in Hansen Dam Recreation Area.	LOS ANGELES CA		
27	1,172,729	6	Sun Valley - La Tuna Canyon	Government	2634019900	12431 ROSCOE BLVD	LOS ANGELES CA	91352-3723	8800
21	905,244	6	Sun Valley - La Tuna Canyon	Open Space	2629004001		LOS ANGELES CA		
19	827,988	2	Sun Valley - La Tuna Canyon	Government	2315023902	11247 SHERMAN WAY	LOS ANGELES CA	91352-4943	8800
19	824,077	6	Sun Valley - La Tuna Canyon	Open Space	2528013001		LOS ANGELES CA		
18	781,512	6	Sun Valley - La Tuna Canyon	Open Space	2528012041		LOS ANGELES CA		
17	733,871	6	Sun Valley - La Tuna Canyon	Government	2634002902	0	LOS ANGELES CA		8800
17	729,131	6	Sun Valley - La Tuna Canyon	Open Space	2629002002		LOS ANGELES CA		
12	541,619	6	Sun Valley - La Tuna Canyon	Government	2537020900	0	LOS ANGELES CA		8800
11	485,804	6	Sun Valley - La Tuna Canyon	Government	2634017901	0	LOS ANGELES CA		8800
11	457,550	2	Sun Valley - La Tuna Canyon	City Park		8041 Whitsett Ave	LOS ANGELES CA		
9	408,422	2	Sun Valley - La Tuna Canyon	City Park		12541 Saticoy St	LOS ANGELES CA		
9	400,841	7	Sun Valley - La Tuna Canyon	Open Space	2561007012		LOS ANGELES CA		
9	395,529	6	Sun Valley - La Tuna Canyon	Government	2634003904	8801 ARLETA AVE	LOS ANGELES CA	91331-4900	8800
8	336,655	6	Sun Valley - La Tuna Canyon		2314001900		LOS ANGELES CA		8900
7	305,378	6	Sun Valley - La Tuna Canyon	City Park		near Sheldon, Arleta and Hollywood Freeway	LOS ANGELES CA		
6	261,834	6	Sun Valley - La Tuna Canyon	Government	2628016901	0	LOS ANGELES CA		8800
6	258,318	2	Sun Valley - La Tuna Canyon	City Park		7965 Whitsett Ave	LOS ANGELES CA		
6	253,759	6	Sun Valley - La Tuna Canyon	Open Space	2629004900		LOS ANGELES CA		
6	248,653	6	Sun Valley - La Tuna Canyon	Public Facilities	2632001901		LOS ANGELES CA		
5	225,364	7	Sun Valley - La Tuna Canyon	City Park		Located in Hansen Dam Recreation Area.	LOS ANGELES CA		
5	221,803	6	Sun Valley - La Tuna Canyon	Government	2634004910	0	LOS ANGELES CA		8800
5	199,534	6	Sun Valley - La Tuna Canyon	Public Facilities	2538001904		LOS ANGELES CA		
5	197,820	2	Sun Valley - La Tuna Canyon	Government	2409004901	10765 STRATHERN ST	LOS ANGELES CA	91352-4644	8800
4	179,371	6	Sun Valley - La Tuna Canyon	Open Space	2629031900		LOS ANGELES CA		
4	170,582	6	Sun Valley - La Tuna Canyon	Government	2537025907	0	LOS ANGELES CA		8800
4	168,225	2	Sun Valley - La Tuna Canyon	Government	2305027900	12827 SATICOY ST	LOS ANGELES CA	91605-3506	8800
4	159,640	6	Sun Valley - La Tuna Canyon	Public Facilities	2632001900		LOS ANGELES CA		
3	144,068	6	Sun Valley - La Tuna Canyon	Government	2317006901	0	LOS ANGELES CA		8800
3	143,866	2	Sun Valley - La Tuna Canyon	Public Facilities	2405022904		LOS ANGELES CA		
3	129,720	6	Sun Valley - La Tuna Canyon	Government	2310008900	0	LOS ANGELES CA		8800
3	116,129	6	Sun Valley - La Tuna Canyon	Government	2634006902	0	LOS ANGELES CA		8800
3	113,516	6	Sun Valley - La Tuna Canyon	Government	2537025903	0	LOS ANGELES CA		8800
3	113,182	6	Sun Valley - La Tuna Canyon	Public Facilities	2408038901		LOS ANGELES CA		
2	108,344	7	Sun Valley - La Tuna Canyon	Government	2545024901	0	LOS ANGELES CA		8800
2	103,384	2	Sun Valley - La Tuna Canyon	Public Facilities	2407025901		LOS ANGELES CA		
2	97,227	7	Sun Valley - La Tuna Canyon	Government	2561010905	0	LOS ANGELES CA		8800
2	96,811	6	Sun Valley - La Tuna Canyon	Government	2629003900	0	LOS ANGELES CA		8800
2	94,542	6	Sun Valley - La Tuna Canyon	City Park		12477-12511 W. Sheldon St	LOS ANGELES CA		
2	94,502	2	Sun Valley - La Tuna Canyon	City Park		8041 Whitsett Ave	LOS ANGELES CA		
2	90,103	2	Sun Valley - La Tuna Canyon	Industrial	2324002900		LOS ANGELES CA	91605	3800
2	85,597	2	Sun Valley - La Tuna Canyon	Open Space	2308010900		LOS ANGELES CA		
2	77,789	6	Sun Valley - La Tuna Canyon	Public Facilities	2408038900		LOS ANGELES CA		
2	77,143	7	Sun Valley - La Tuna Canyon	Open Space	2561007022		LOS ANGELES CA		
1	65,192	7	Sun Valley - La Tuna Canyon	Government	2528020900	0	LOS ANGELES CA		8800
1	64,251	6	Sun Valley - La Tuna Canyon	Government	2537025905	0	LOS ANGELES CA		8800
1	62,955	6	Sun Valley - La Tuna Canyon	Government	2628024900	0	LOS ANGELES CA		8800
1	61,832	2	Sun Valley - La Tuna Canyon	Government	2403025904	0	LOS ANGELES CA		8800
1	61,033	2	Sun Valley - La Tuna Canyon	Public Facilities	2407013901		LOS ANGELES CA		
1	58,374	6	Sun Valley - La Tuna Canyon	Public Facilities	2538001905		LOS ANGELES CA		
1	52,672	7	Sun Valley - La Tuna Canyon	Government	2545022900	0	LOS ANGELES CA		8800



LOS ANGELES OFF-STREET SANCTUARY, Suitable Site Analysis

Area (Acres)	Area (Sq Ft)	Council District	Community Plan Area	Use Type	AIN	Street Address	City	ZIP Code	Use Code
1	52,208	6	Sun Valley - La Tuna Canyon	City Park		near Sheldon, Arleta and Hollywood Freeway	LOS ANGELES CA		
1	50,386	7	Sun Valley - La Tuna Canyon	Government	2544011900		LOS ANGELES CA		8800
1	46,103	6	Sun Valley - La Tuna Canyon	Government	2629002900		LOS ANGELES CA		8800
1	43,893	2	Sun Valley - La Tuna Canyon	City Park		7965 Whitsett Ave	LOS ANGELES CA		
1	40,114	6	Sun Valley - La Tuna Canyon	City Park		near Sheldon, Arleta and Hollywood Freeway	LOS ANGELES CA		
1	39,289	2	Sun Valley - La Tuna Canyon	Government	2307015900		LOS ANGELES CA		8800
1	32,867	6	Sun Valley - La Tuna Canyon	Government	2631023903		LOS ANGELES CA		8813
1	31,578	6	Sun Valley - La Tuna Canyon	Government	2634004913		LOS ANGELES CA		8800
1	27,457	6	Sun Valley - La Tuna Canyon	Government	2634004912		LOS ANGELES CA		8800
1	27,014	7	Sun Valley - La Tuna Canyon	Open Space	2561007021		LOS ANGELES CA		
1	21,840	6	Sun Valley - La Tuna Canyon	Residential	2631002900		LOS ANGELES CA	91352-1816	0500
0	19,821	6	Sun Valley - La Tuna Canyon	Government	2537025906		LOS ANGELES CA		8800
0	16,199	2	Sun Valley - La Tuna Canyon	Government	2307015903		LOS ANGELES CA		8800
0	13,492	6	Sun Valley - La Tuna Canyon	Government	2408006900		LOS ANGELES CA		8800
0	10,135	6	Sun Valley - La Tuna Canyon	Open Space	2634004911		LOS ANGELES CA		
0	9,154	2	Sun Valley - La Tuna Canyon	Industrial	2319003901		LOS ANGELES CA		320V
0	8,552	2	Sun Valley - La Tuna Canyon	Public Facilities	2303024902		LOS ANGELES CA		
0	7,208	7	Sun Valley - La Tuna Canyon	Government	2561018904		LOS ANGELES CA		8800
0	7,117	2	Sun Valley - La Tuna Canyon	Government	2404018906		LOS ANGELES CA		8800
0	6,205	7	Sun Valley - La Tuna Canyon	Government	2401035902		LOS ANGELES CA		8800
0	5,941	7	Sun Valley - La Tuna Canyon	Government	2561013908		LOS ANGELES CA		8800
0	5,531	2	Sun Valley - La Tuna Canyon	Government	2308010901		LOS ANGELES CA		8800



LOS ANGELES OFF-STREET SANCTUARY, Suitable Site Analysis

Area (Acres)	Area (Sq Ft)	Council District	Community Plan Area	Use Type	AIN	Street Address	City	ZIP Code	Use Code
83	3,618,963	7	Sunland - Tujunga - Lake View Terrace - Shadow Hills - East La Tuna Canyon	Open Space	2548002018		LOS ANGELES CA		
81	3,543,207	7	Sunland - Tujunga - Lake View Terrace - Shadow Hills - East La Tuna Canyon	Open Space	2548002019		LOS ANGELES CA		
72	3,147,758	7	Sunland - Tujunga - Lake View Terrace - Shadow Hills - East La Tuna Canyon	Open Space	2549002908		LOS ANGELES CA		
54	2,370,171	7	Sunland - Tujunga - Lake View Terrace - Shadow Hills - East La Tuna Canyon	Open Space	2549002909		LOS ANGELES CA		
47	2,047,249	7	Sunland - Tujunga - Lake View Terrace - Shadow Hills - East La Tuna Canyon	Government	2551012901	0	LOS ANGELES CA		8800
37	1,629,856	7	Sunland - Tujunga - Lake View Terrace - Shadow Hills - East La Tuna Canyon	Open Space	2552004300		LOS ANGELES CA		
34	1,492,301	7	Sunland - Tujunga - Lake View Terrace - Shadow Hills - East La Tuna Canyon	Government	2552007902	0	LOS ANGELES CA		8800
34	1,483,164	7	Sunland - Tujunga - Lake View Terrace - Shadow Hills - East La Tuna Canyon	City Park		Big Tujunga Canyon Rd North of Mt. Gleas	LOS ANGELES CA		
26	1,142,755	7	Sunland - Tujunga - Lake View Terrace - Shadow Hills - East La Tuna Canyon	Government	2552005901	0	LOS ANGELES CA		8800
23	993,524	7	Sunland - Tujunga - Lake View Terrace - Shadow Hills - East La Tuna Canyon	Open Space	2547015004		LOS ANGELES CA		
21	916,707	7	Sunland - Tujunga - Lake View Terrace - Shadow Hills - East La Tuna Canyon	Open Space	2548002016		LOS ANGELES CA		
17	751,971	7	Sunland - Tujunga - Lake View Terrace - Shadow Hills - East La Tuna Canyon	Government	2526004901	0	LOS ANGELES CA		8800
16	711,163	7	Sunland - Tujunga - Lake View Terrace - Shadow Hills - East La Tuna Canyon	City Park		11770 Foothill Blvd.	LOS ANGELES CA		
12	505,442	7	Sunland - Tujunga - Lake View Terrace - Shadow Hills - East La Tuna Canyon	Open Space	2528030907		LOS ANGELES CA		
10	454,609	7	Sunland - Tujunga - Lake View Terrace - Shadow Hills - East La Tuna Canyon	Government	2529023901	0	LOS ANGELES CA		8855
10	445,672	7	Sunland - Tujunga - Lake View Terrace - Shadow Hills - East La Tuna Canyon	Open Space	2528030906		LOS ANGELES CA		
10	418,381	7	Sunland - Tujunga - Lake View Terrace - Shadow Hills - East La Tuna Canyon	Open Space	2551009004		LOS ANGELES CA		
8	356,488	7	Sunland - Tujunga - Lake View Terrace - Shadow Hills - East La Tuna Canyon	Government	2526003909	0	LOS ANGELES CA		8800
8	356,302	7	Sunland - Tujunga - Lake View Terrace - Shadow Hills - East La Tuna Canyon	Open Space	2552001008		LOS ANGELES CA		
8	351,028	7	Sunland - Tujunga - Lake View Terrace - Shadow Hills - East La Tuna Canyon	City Park		11101 Oro Vista Ave	LOS ANGELES CA		
8	350,336	7	Sunland - Tujunga - Lake View Terrace - Shadow Hills - East La Tuna Canyon	Government	2528030903	0	LOS ANGELES CA		8800
8	340,832	7	Sunland - Tujunga - Lake View Terrace - Shadow Hills - East La Tuna Canyon	Government	2552007906	0	LOS ANGELES CA		8800
7	319,552	7	Sunland - Tujunga - Lake View Terrace - Shadow Hills - East La Tuna Canyon	City Park		8651 Foothill Blvd	LOS ANGELES CA		
7	319,081	7	Sunland - Tujunga - Lake View Terrace - Shadow Hills - East La Tuna Canyon	Government	2526003910	0	LOS ANGELES CA		8800
6	257,079	7	Sunland - Tujunga - Lake View Terrace - Shadow Hills - East La Tuna Canyon	City Park		7021 Arama Ave	LOS ANGELES CA		
6	248,128	7	Sunland - Tujunga - Lake View Terrace - Shadow Hills - East La Tuna Canyon	Industrial	2549004907		LOS ANGELES CA		3710
5	232,412	7	Sunland - Tujunga - Lake View Terrace - Shadow Hills - East La Tuna Canyon	Residential	2552002900		LOS ANGELES CA		010V
5	230,053	7	Sunland - Tujunga - Lake View Terrace - Shadow Hills - East La Tuna Canyon	Open Space	2542004800		LOS ANGELES CA		
5	226,474	7	Sunland - Tujunga - Lake View Terrace - Shadow Hills - East La Tuna Canyon	Industrial	2549004905		LOS ANGELES CA		3710
5	214,335	7	Sunland - Tujunga - Lake View Terrace - Shadow Hills - East La Tuna Canyon	Government	2531014900	0	LOS ANGELES CA		8830
5	205,546	7	Sunland - Tujunga - Lake View Terrace - Shadow Hills - East La Tuna Canyon	Open Space	2548002007		LOS ANGELES CA		
5	202,495	7	Sunland - Tujunga - Lake View Terrace - Shadow Hills - East La Tuna Canyon	Government	2555023902	8350 HILLROSE ST	LOS ANGELES CA	91040-2406	8800
4	195,583	7	Sunland - Tujunga - Lake View Terrace - Shadow Hills - East La Tuna Canyon	Open Space	2530006800		LOS ANGELES CA		
4	192,034	7	Sunland - Tujunga - Lake View Terrace - Shadow Hills - East La Tuna Canyon	Government	2548007901	0	LOS ANGELES CA		8800
4	187,937	7	Sunland - Tujunga - Lake View Terrace - Shadow Hills - East La Tuna Canyon	City Park		8651 Foothill Blvd	LOS ANGELES CA		
4	186,848	7	Sunland - Tujunga - Lake View Terrace - Shadow Hills - East La Tuna Canyon	City Park		11770 Foothill Blvd.	LOS ANGELES CA		
4	181,939	7	Sunland - Tujunga - Lake View Terrace - Shadow Hills - East La Tuna Canyon	Open Space	2548013004		LOS ANGELES CA		
4	181,905	7	Sunland - Tujunga - Lake View Terrace - Shadow Hills - East La Tuna Canyon	Open Space	2531001900		LOS ANGELES CA		
4	177,589	7	Sunland - Tujunga - Lake View Terrace - Shadow Hills - East La Tuna Canyon	Residential	2530039901		LOS ANGELES CA		010V
4	176,897	7	Sunland - Tujunga - Lake View Terrace - Shadow Hills - East La Tuna Canyon	Open Space	2562003800		LOS ANGELES CA		
4	169,187	7	Sunland - Tujunga - Lake View Terrace - Shadow Hills - East La Tuna Canyon	Government	2559017900	10233 WOODWARD AVE	LOS ANGELES CA	91040-3343	8800
3	114,223	7	Sunland - Tujunga - Lake View Terrace - Shadow Hills - East La Tuna Canyon	Government	2550012900	0	LOS ANGELES CA		8800
2	108,148	7	Sunland - Tujunga - Lake View Terrace - Shadow Hills - East La Tuna Canyon	Open Space	2552001900		LOS ANGELES CA		
2	103,424	7	Sunland - Tujunga - Lake View Terrace - Shadow Hills - East La Tuna Canyon	Government	2572026902	0	LOS ANGELES CA		880V
2	95,480	7	Sunland - Tujunga - Lake View Terrace - Shadow Hills - East La Tuna Canyon	City Park		7747 Foothill Blvd	LOS ANGELES CA		
2	92,123	7	Sunland - Tujunga - Lake View Terrace - Shadow Hills - East La Tuna Canyon	Open Space	2531016801		LOS ANGELES CA		
2	90,867	7	Sunland - Tujunga - Lake View Terrace - Shadow Hills - East La Tuna Canyon	City Park		8651 Foothill Blvd	LOS ANGELES CA		
2	89,717	7	Sunland - Tujunga - Lake View Terrace - Shadow Hills - East La Tuna Canyon	Open Space	2552004003		LOS ANGELES CA		
2	84,922	7	Sunland - Tujunga - Lake View Terrace - Shadow Hills - East La Tuna Canyon	Government	2561030905	0	LOS ANGELES CA		8800
2	80,155	7	Sunland - Tujunga - Lake View Terrace - Shadow Hills - East La Tuna Canyon	Government	2528036900	0	LOS ANGELES CA		8800
2	78,643	7	Sunland - Tujunga - Lake View Terrace - Shadow Hills - East La Tuna Canyon		2551009904		LOS ANGELES CA		
2	78,071	7	Sunland - Tujunga - Lake View Terrace - Shadow Hills - East La Tuna Canyon	Government	2550023900	0	LOS ANGELES CA		8812
2	69,290	7	Sunland - Tujunga - Lake View Terrace - Shadow Hills - East La Tuna Canyon	Open Space	2549026800		LOS ANGELES CA		
1	62,829	7	Sunland - Tujunga - Lake View Terrace - Shadow Hills - East La Tuna Canyon	Residential	2572028903		LOS ANGELES CA		010V



LOS ANGELES OFF-STREET SANCTUARY, Suitable Site Analysis

Area (Acres)	Area (Sq Ft)	Council District	Community Plan Area	Use Type	AIN	Street Address	City	ZIP Code	Use Code
1	61,932	7	Sunland - Tujunga - Lake View Terrace - Shadow Hills - East La Tuna Canyon	Open Space	2572028027		LOS ANGELES CA		
1	61,155	7	Sunland - Tujunga - Lake View Terrace - Shadow Hills - East La Tuna Canyon	Open Space	2549027002		LOS ANGELES CA		
1	52,958	7	Sunland - Tujunga - Lake View Terrace - Shadow Hills - East La Tuna Canyon	City Park		11770 Foothill Blvd.	LOS ANGELES CA		
1	52,348	7	Sunland - Tujunga - Lake View Terrace - Shadow Hills - East La Tuna Canyon	Open Space	2552004001		LOS ANGELES CA		
1	48,462	7	Sunland - Tujunga - Lake View Terrace - Shadow Hills - East La Tuna Canyon	Open Space	2572021901		LOS ANGELES CA		
1	45,496	7	Sunland - Tujunga - Lake View Terrace - Shadow Hills - East La Tuna Canyon	Open Space	2547001003		LOS ANGELES CA		
1	42,793	7	Sunland - Tujunga - Lake View Terrace - Shadow Hills - East La Tuna Canyon	Open Space	2401034003		LOS ANGELES CA		
1	40,410	7	Sunland - Tujunga - Lake View Terrace - Shadow Hills - East La Tuna Canyon	Government	2552007907	0	LOS ANGELES CA		8800
1	39,353	7	Sunland - Tujunga - Lake View Terrace - Shadow Hills - East La Tuna Canyon	Government	2572018902	0	LOS ANGELES CA		8800
1	39,008	7	Sunland - Tujunga - Lake View Terrace - Shadow Hills - East La Tuna Canyon	Government	2559005900	0	LOS ANGELES CA		8800
1	38,772	7	Sunland - Tujunga - Lake View Terrace - Shadow Hills - East La Tuna Canyon	Open Space	2547001002		LOS ANGELES CA		
1	37,294	7	Sunland - Tujunga - Lake View Terrace - Shadow Hills - East La Tuna Canyon	Open Space	2551009002		LOS ANGELES CA		
1	32,907	7	Sunland - Tujunga - Lake View Terrace - Shadow Hills - East La Tuna Canyon	Residential	2551019901		LOS ANGELES CA		010V
1	32,602	7	Sunland - Tujunga - Lake View Terrace - Shadow Hills - East La Tuna Canyon	Open Space	2551020901		LOS ANGELES CA		
1	31,108	7	Sunland - Tujunga - Lake View Terrace - Shadow Hills - East La Tuna Canyon	Government	2531016900	0	LOS ANGELES CA		8855
1	28,190	7	Sunland - Tujunga - Lake View Terrace - Shadow Hills - East La Tuna Canyon	Open Space	2555039010		LOS ANGELES CA		
1	24,943	7	Sunland - Tujunga - Lake View Terrace - Shadow Hills - East La Tuna Canyon	Open Space	2401029008		LOS ANGELES CA		
1	22,787	7	Sunland - Tujunga - Lake View Terrace - Shadow Hills - East La Tuna Canyon	Open Space	2401029001		LOS ANGELES CA		
0	21,232	7	Sunland - Tujunga - Lake View Terrace - Shadow Hills - East La Tuna Canyon	Open Space	2548014005		LOS ANGELES CA		
0	20,654	7	Sunland - Tujunga - Lake View Terrace - Shadow Hills - East La Tuna Canyon	Government	2529025900	0	LOS ANGELES CA		8800
0	20,237	7	Sunland - Tujunga - Lake View Terrace - Shadow Hills - East La Tuna Canyon	Government	2557010900	0	LOS ANGELES CA		8800
0	19,398	7	Sunland - Tujunga - Lake View Terrace - Shadow Hills - East La Tuna Canyon	Open Space	2566009043		LOS ANGELES CA		
0	19,081	7	Sunland - Tujunga - Lake View Terrace - Shadow Hills - East La Tuna Canyon	City Park		7747 Foothill Blvd	LOS ANGELES CA		
0	17,049	7	Sunland - Tujunga - Lake View Terrace - Shadow Hills - East La Tuna Canyon	City Park		11770 Foothill Blvd.	LOS ANGELES CA		
0	15,472	7	Sunland - Tujunga - Lake View Terrace - Shadow Hills - East La Tuna Canyon	Government	2566016901	0	LOS ANGELES CA		8800
0	15,331	7	Sunland - Tujunga - Lake View Terrace - Shadow Hills - East La Tuna Canyon	Open Space	2526004908		LOS ANGELES CA		
0	14,575	7	Sunland - Tujunga - Lake View Terrace - Shadow Hills - East La Tuna Canyon	City Park		7747 Foothill Blvd	LOS ANGELES CA		
0	13,881	7	Sunland - Tujunga - Lake View Terrace - Shadow Hills - East La Tuna Canyon	Government	2570003900	0	LOS ANGELES CA		8800
0	12,784	7	Sunland - Tujunga - Lake View Terrace - Shadow Hills - East La Tuna Canyon	City Park		7021 Arama Ave	LOS ANGELES CA		
0	12,655	7	Sunland - Tujunga - Lake View Terrace - Shadow Hills - East La Tuna Canyon	Open Space	2528024803		LOS ANGELES CA		
0	12,307	7	Sunland - Tujunga - Lake View Terrace - Shadow Hills - East La Tuna Canyon	Government	2530007901	0	LOS ANGELES CA		8800
0	12,279	7	Sunland - Tujunga - Lake View Terrace - Shadow Hills - East La Tuna Canyon	Open Space	2401029006		LOS ANGELES CA		
0	12,185	7	Sunland - Tujunga - Lake View Terrace - Shadow Hills - East La Tuna Canyon	Open Space	2552007004		LOS ANGELES CA		
0	10,630	7	Sunland - Tujunga - Lake View Terrace - Shadow Hills - East La Tuna Canyon	Government	2526023901	0	LOS ANGELES CA		8800
0	9,721	7	Sunland - Tujunga - Lake View Terrace - Shadow Hills - East La Tuna Canyon	Commercial	2528001902		LOS ANGELES CA	91342-7221	2100
0	8,779	7	Sunland - Tujunga - Lake View Terrace - Shadow Hills - East La Tuna Canyon	Open Space	2401029004		LOS ANGELES CA		
0	8,425	7	Sunland - Tujunga - Lake View Terrace - Shadow Hills - East La Tuna Canyon	Government	2552042900	0	LOS ANGELES CA		8800
0	8,073	7	Sunland - Tujunga - Lake View Terrace - Shadow Hills - East La Tuna Canyon	Government	2569017900	0	LOS ANGELES CA		8800
0	7,980	7	Sunland - Tujunga - Lake View Terrace - Shadow Hills - East La Tuna Canyon	Government	2566014900	0	LOS ANGELES CA		8800
0	7,499	7	Sunland - Tujunga - Lake View Terrace - Shadow Hills - East La Tuna Canyon	City Park		11101 Oro Vista Ave	LOS ANGELES CA		
0	6,824	7	Sunland - Tujunga - Lake View Terrace - Shadow Hills - East La Tuna Canyon	Open Space	2401029007		LOS ANGELES CA		
0	6,569	7	Sunland - Tujunga - Lake View Terrace - Shadow Hills - East La Tuna Canyon	Government	2550012901	0	LOS ANGELES CA		880V
0	6,390	7	Sunland - Tujunga - Lake View Terrace - Shadow Hills - East La Tuna Canyon	Government	2548009903	0	LOS ANGELES CA		8800



LOS ANGELES OFF-STREET SANCTUARY, Suitable Site Analysis

Area (Acres)	Area (Sq Ft)	Council District	Community Plan Area	Use Type	AIN	Street Address	City	ZIP Code	Use Code
143	6,236,883	7 Sylmar		Open Space	2580015904		LOS ANGELES CA		
107	4,655,940	7 Sylmar		Public Facilities	2582003905		LOS ANGELES CA		
57	2,497,575	7 Sylmar		Government	2604038907		LOS ANGELES CA		8800
46	2,022,931	7 Sylmar		Public Facilities	2604002910		LOS ANGELES CA		
35	1,508,323	7 Sylmar		Open Space	2580017009		LOS ANGELES CA		
33	1,416,744	7 Sylmar		Government	2525012900		LOS ANGELES CA		8857
26	1,153,497	7 Sylmar		Public Facilities	2582003917		LOS ANGELES CA		
19	832,710	7 Sylmar		City Park		13109 Borden Ave	LOS ANGELES CA		
14	600,908	7 Sylmar		Government	2580015903	13356 ELDRIDGE AVE	LOS ANGELES CA	91342-3200	8831
11	460,326	7 Sylmar		City Park		15035 Crestknoll Dr	LOS ANGELES CA		
9	376,405	7 Sylmar		Government	2580016902		LOS ANGELES CA		8855
7	320,639	7 Sylmar		Government	2603015905		LOS ANGELES CA		8800
7	314,694	7 Sylmar		Residential	2525014908		LOS ANGELES CA		0100
6	251,365	7 Sylmar		Public Facilities	2506001901		LOS ANGELES CA		
6	246,001	7 Sylmar		Public Facilities	2501001901		LOS ANGELES CA		
6	240,190	7 Sylmar		Public Facilities	2603001901		LOS ANGELES CA		
5	236,820	7 Sylmar		Residential	2525011901		LOS ANGELES CA		010V
5	230,132	7 Sylmar		Government	2604002903		LOS ANGELES CA		880V
5	208,255	7 Sylmar		Government	2504008800		LOS ANGELES CA		881L
5	198,867	7 Sylmar		Residential	2504005908		LOS ANGELES CA	91342-1414	0100
4	165,596	7 Sylmar		Open Space	2502023900		LOS ANGELES CA		
4	161,249	7 Sylmar		Public Facilities	2603001900		LOS ANGELES CA		
4	153,449	7 Sylmar		Public Facilities	2506001900		LOS ANGELES CA		
3	147,442	7 Sylmar		Public Facilities	2604015027		LOS ANGELES CA		
3	126,661	7 Sylmar		City Park		15035 Crestknoll Dr	LOS ANGELES CA		
3	120,706	7 Sylmar		Residential	2513031904		LOS ANGELES CA	91340-1312	0100
3	118,573	7 Sylmar		Public Facilities	2611043045		LOS ANGELES CA		
2	105,473	7 Sylmar		Public Facilities	2502025800		LOS ANGELES CA		
2	100,532	7 Sylmar		Open Space	2580017011		LOS ANGELES CA		
2	85,024	7 Sylmar		Public Facilities	2507008907		LOS ANGELES CA		
2	78,313	7 Sylmar		Public Facilities	2507008906		LOS ANGELES CA		
2	73,770	7 Sylmar		Public Facilities	2611044015		LOS ANGELES CA		
2	72,574	7 Sylmar		Public Facilities	2611042032		LOS ANGELES CA		
2	67,558	7 Sylmar		Government	2512011900	13370 HUBBARD ST	LOS ANGELES CA	91342-4441	8824
1	63,882	7 Sylmar		Residential	2517023270		LOS ANGELES CA		010V
1	63,793	7 Sylmar		City Park		15035 Crestknoll Dr	LOS ANGELES CA		
1	54,778	7 Sylmar		Government	2611010902		LOS ANGELES CA		8855
1	54,054	7 Sylmar		Residential	2525012902		LOS ANGELES CA		010V
1	50,091	7 Sylmar		Residential	2511026900		LOS ANGELES CA	91342-3329	0101
1	43,114	7 Sylmar		Government	2603005908		LOS ANGELES CA		880V
1	39,126	7 Sylmar		Government	2501012903		LOS ANGELES CA		880V
1	31,773	7 Sylmar		Government	2513028906		LOS ANGELES CA		8855
1	22,924	7 Sylmar		Open Space	2509014005		LOS ANGELES CA		
0	20,179	7 Sylmar		Open Space	2502023017		LOS ANGELES CA		
0	19,657	7 Sylmar		Government	2513028903		LOS ANGELES CA		880V
0	15,684	7 Sylmar		Government	2501002900		LOS ANGELES CA		880V
0	10,708	7 Sylmar		Government	2505023907	13109 BORDEN AVE	LOS ANGELES CA	91342-4239	8841
0	8,327	7 Sylmar		Open Space	2504010021		LOS ANGELES CA		
0	7,043	7 Sylmar		Public Facilities	2601001903		LOS ANGELES CA		
0	6,600	7 Sylmar		Open Space	2504010022		LOS ANGELES CA		



LOS ANGELES OFF-STREET SANCTUARY, Suitable Site Analysis

Area (Acres)	Area (Sq Ft)	Council District	Community Plan Area	Use Type	AIN	Street Address	City	ZIP Code	Use Code
57	2,468,987	2	Van Nuys - North Sherman Oaks	Government	2341025903	5800 FULTON AVE	LOS ANGELES CA	91401-4062	8831
46	1,999,667	4	Van Nuys - North Sherman Oaks	City Park		14201 Huston St	LOS ANGELES CA		
22	958,647	6	Van Nuys - North Sherman Oaks	Government	2236019901	6535 CEDROS AVE	LOS ANGELES CA	91411-1506	8800
13	565,782	2	Van Nuys - North Sherman Oaks	Government	2326017901	0	LOS ANGELES CA		8800
13	545,029	2	Van Nuys - North Sherman Oaks	Government	2328018900	0	LOS ANGELES CA		8800
10	456,866	6	Van Nuys - North Sherman Oaks	Government	2206037911	0	LOS ANGELES CA		8800
10	437,631	2	Van Nuys - North Sherman Oaks	Public Facilities	2343018902		LOS ANGELES CA		
9	405,672	4	Van Nuys - North Sherman Oaks	City Park		14201 Huston St	LOS ANGELES CA		
8	363,101	4	Van Nuys - North Sherman Oaks	City Park		14201 Huston St	LOS ANGELES CA		
7	320,552	2	Van Nuys - North Sherman Oaks	City Park		Coldwater Canyon between Oxnard St and Chandler Bl	LOS ANGELES CA		
6	261,820	2	Van Nuys - North Sherman Oaks	Government	2331020902	0	LOS ANGELES CA		8800
6	255,463	2	Van Nuys - North Sherman Oaks	Government	2239025900	0	LOS ANGELES CA		8810
6	249,598	4	Van Nuys - North Sherman Oaks	Government	2250017900	5353 KESTER AVE	LOS ANGELES CA	91411-4022	8800
5	237,326	4	Van Nuys - North Sherman Oaks	Government	2247020900	14030 WEDDINGTON ST	LOS ANGELES CA	91401-5753	8800
5	236,326	4	Van Nuys - North Sherman Oaks	Government	2346023900	0	LOS ANGELES CA		8800
5	207,714	6	Van Nuys - North Sherman Oaks	Government	2240007901	0	LOS ANGELES CA		8800
4	158,862	2	Van Nuys - North Sherman Oaks	Open Space	2346002901		LOS ANGELES CA		
3	135,731	4	Van Nuys - North Sherman Oaks	Government	2250002901	0	LOS ANGELES CA		8800
3	113,605	6	Van Nuys - North Sherman Oaks	Government	2241026901	0	LOS ANGELES CA		8800
2	99,837	6	Van Nuys - North Sherman Oaks	Public Facilities	2242002902		LOS ANGELES CA		
2	83,356	6	Van Nuys - North Sherman Oaks	Government	2242026901	0	LOS ANGELES CA		8800
2	80,391	6	Van Nuys - North Sherman Oaks	Government	2235007901	6743 KESTER AVE	LOS ANGELES CA	91405-4523	8800
2	80,022	4	Van Nuys - North Sherman Oaks	Public Facilities	2345015900		LOS ANGELES CA		
2	74,328	6	Van Nuys - North Sherman Oaks	Government	2205010902	0	LOS ANGELES CA		8800
2	70,878	6	Van Nuys - North Sherman Oaks	Government	2240004904	6200 VAN NUYS BLVD	LOS ANGELES CA	91401-2709	8826
2	65,356	6	Van Nuys - North Sherman Oaks	Commercial	2217010901		LOS ANGELES CA	91405-4043	1400
1	56,620	6	Van Nuys - North Sherman Oaks	Public Facilities	2240008006		LOS ANGELES CA		
1	40,421	2	Van Nuys - North Sherman Oaks	Commercial	2216014900		LOS ANGELES CA	91405-4144	1000
1	37,623	4	Van Nuys - North Sherman Oaks	City Park		Coldwater Canyon between Oxnard St and Chandler Bl	LOS ANGELES CA		
1	32,446	4	Van Nuys - North Sherman Oaks	Public Facilities	2345012900		LOS ANGELES CA		
1	31,043	2	Van Nuys - North Sherman Oaks	Public Facilities	2330028900		LOS ANGELES CA		
1	25,104	4	Van Nuys - North Sherman Oaks	Government	2248023901	0	LOS ANGELES CA		8843
1	21,937	6	Van Nuys - North Sherman Oaks	Government	2235007902	0	LOS ANGELES CA		8800
0	20,731	6	Van Nuys - North Sherman Oaks	Government	2237013906	0	LOS ANGELES CA		8800
0	19,645	4	Van Nuys - North Sherman Oaks	Government	2345005900	0	LOS ANGELES CA		8800
0	16,346	4	Van Nuys - North Sherman Oaks	Commercial	2345001903		LOS ANGELES CA	91401-5332	1210
0	15,960	4	Van Nuys - North Sherman Oaks	Government	2243001903	0	LOS ANGELES CA		8800
0	9,237	6	Van Nuys - North Sherman Oaks	Government	2240003907	6262 VAN NUYS BLVD	LOS ANGELES CA	91401-2760	8800
0	8,672	4	Van Nuys - North Sherman Oaks	City Park		14201 Huston St	LOS ANGELES CA		
0	8,051	2	Van Nuys - North Sherman Oaks	Public Facilities	2341025901		LOS ANGELES CA		
0	7,551	6	Van Nuys - North Sherman Oaks	Government	2217014900	6961 HAZELTINE AVE	LOS ANGELES CA	91405-3227	8800
0	6,707	6	Van Nuys - North Sherman Oaks	Public Facilities	2240005910		LOS ANGELES CA		
0	6,091	4	Van Nuys - North Sherman Oaks	Commercial	2345001902		LOS ANGELES CA	91401-6038	2600



LOS ANGELES OFF-STREET SANCTUARY, Suitable Site Analysis

Area (Acres)	Area (Sq Ft)	Council District	Community Plan Area	Use Type	AIN	Street Address	City	ZIP Code	Use Code
28	1,240,954	11	Venice	City Park		1233 Rose Ave.	LOS ANGELES CA		
21	934,602	11	Venice	Government	4236011900	13000 VENICE BLVD	LOS ANGELES CA	90066-3512	8800
16	707,999	11	Venice	City Park		1233 Rose Ave.	LOS ANGELES CA		
12	504,950	11	Venice	City Park		1341 Lake St	LOS ANGELES CA		
9	379,623	11	Venice	City Park		2300 Ocean Front Wk	LOS ANGELES CA		
6	276,346	11	Venice	Government	4238002902	1010 ABBOT KINNEY BLVD	LOS ANGELES CA	90291-3312	8800
6	245,640	11	Venice	City Park		2300 Ocean Front Wk	LOS ANGELES CA		
5	229,479	11	Venice	City Park		1233 Rose Ave.	LOS ANGELES CA		
3	132,176	11	Venice	Government	4238018900	0	LOS ANGELES CA		8800
3	132,175	11	Venice	City Park		2300 Ocean Front Wk	LOS ANGELES CA		
3	115,912	11	Venice	Government	4286015900	0	LOS ANGELES CA		8800
2	95,182	11	Venice	City Park		1233 Rose Ave.	LOS ANGELES CA		
1	58,435	11	Venice	Open Space	4244001900		LOS ANGELES CA		
1	55,885	11	Venice	City Park		1234 Pacific Ave	LOS ANGELES CA		
1	47,767	11	Venice	Government	4238024907	0	LOS ANGELES CA		8800
1	46,944	11	Venice	Government	4240015900	0	LOS ANGELES CA		8800
1	46,791	11	Venice	Government	4237031905	0	LOS ANGELES CA		8800
1	43,796	11	Venice	City Park		2490 Walgrove Ave	LOS ANGELES CA		
1	38,236	11	Venice	City Park		501 S Venice Blvd	LOS ANGELES CA		
1	37,900	11	Venice	City Park		1234 Pacific Ave	LOS ANGELES CA		
1	37,748	11	Venice	Government	4237031902	0	LOS ANGELES CA		8800
1	37,582	11	Venice	Government	4237002901	0	LOS ANGELES CA		8800
1	27,779	11	Venice	Open Space	4238024900		LOS ANGELES CA		
1	23,162	11	Venice	Government	4224001902	0	LOS ANGELES CA		8800
0	15,661	11	Venice	Government	4241028900	0	LOS ANGELES CA		8800
0	14,445	11	Venice	City Park		1233 Rose Ave.	LOS ANGELES CA		
0	13,907	11	Venice	Government	4238024902	0	LOS ANGELES CA		880V
0	13,695	11	Venice	Public Facilities	4238025903		LOS ANGELES CA		
0	12,529	11	Venice	Government	4243023904	0	LOS ANGELES CA		8800
0	10,311	11	Venice	Industrial	4241036906		LOS ANGELES CA		300V
0	10,232	11	Venice	Commercial	4241036905		LOS ANGELES CA		100V
0	9,488	11	Venice	Government	4241028901	0	LOS ANGELES CA		8800
0	6,324	11	Venice	Open Space	4238024905		LOS ANGELES CA		
0	6,079	11	Venice	Government	4238014900	0	LOS ANGELES CA		8800
0	5,936	11	Venice	Government	4286011900	314 BROOKS AVE	LOS ANGELES CA	90291-3036	8800



LOS ANGELES OFF-STREET SANCTUARY, Suitable Site Analysis

Area (Acres)	Area (Sq Ft)	Council District	Community Plan Area	Use Type	AIN	Street Address	City	ZIP Code	Use Code
28	1,216,999	10	West Adams - Baldwin Hills - Leimert	City Park		5001 Rodeo Road	LOS ANGELES CA		
19	841,288	8	West Adams - Baldwin Hills - Leimert	Government	5014001922	5010 11TH AVE	LOS ANGELES CA	90043-4816	8899
15	671,819	5	West Adams - Baldwin Hills - Leimert	Government	4311031901	2955 S ROBERTSON BLVD	LOS ANGELES CA	90034-3116	8800
13	580,650	10	West Adams - Baldwin Hills - Leimert	Government	5046013905	0	LOS ANGELES CA		8800
9	405,310	8	West Adams - Baldwin Hills - Leimert	City Park		4800 S. La Brea Ave.	LOS ANGELES CA		
6	274,657	8	West Adams - Baldwin Hills - Leimert	City Park		5720 2nd Avenue	LOS ANGELES CA		
4	175,709	8	West Adams - Baldwin Hills - Leimert	Government	4006014900	6620 11TH AVE	LOS ANGELES CA	90043-4349	8800
4	166,828	10	West Adams - Baldwin Hills - Leimert	Public Facilities	5047001901		LOS ANGELES CA		
3	143,615	10	West Adams - Baldwin Hills - Leimert	Government	5051038911	3109 6TH AVE	LOS ANGELES CA	90018-2920	8800
3	140,948	8	West Adams - Baldwin Hills - Leimert	Public Facilities	4008011058		LOS ANGELES CA		
3	140,904	10	West Adams - Baldwin Hills - Leimert	Government	4205034900	0	LOS ANGELES CA		8800
3	121,567	10	West Adams - Baldwin Hills - Leimert	Institutional	5052015900		LOS ANGELES CA	90018-1828	7500
3	115,894	8	West Adams - Baldwin Hills - Leimert	Government	4006013900	0	LOS ANGELES CA		8800
2	93,426	10	West Adams - Baldwin Hills - Leimert	Public Facilities	5047001904		LOS ANGELES CA		
2	79,285	10	West Adams - Baldwin Hills - Leimert	Public Facilities	4205020903		LOS ANGELES CA		
2	74,306	10	West Adams - Baldwin Hills - Leimert	Government	5048013900	0	LOS ANGELES CA		8800
1	52,692	10	West Adams - Baldwin Hills - Leimert	Government	5065015906	0	LOS ANGELES CA		8800
1	52,429	10	West Adams - Baldwin Hills - Leimert	Open Space	5048017040		LOS ANGELES CA		
1	51,470	10	West Adams - Baldwin Hills - Leimert	Government	5046022900	3606 EXPOSITION BLVD	LOS ANGELES CA	90016-4822	8800
1	43,656	10	West Adams - Baldwin Hills - Leimert	City Park		4395 Leimert Blvd	LOS ANGELES CA		
1	43,455	8	West Adams - Baldwin Hills - Leimert	Commercial	4006024900		LOS ANGELES CA		2500
1	41,699	10	West Adams - Baldwin Hills - Leimert	Government	5048012900	0	LOS ANGELES CA		8800
1	39,484	8	West Adams - Baldwin Hills - Leimert	Miscellaneous	4007016900		LOS ANGELES CA		8100
1	34,548	10	West Adams - Baldwin Hills - Leimert	City Park		2301 W. 24th Street	LOS ANGELES CA		
1	32,709	10	West Adams - Baldwin Hills - Leimert	City Park		2330 S Genesee Avenue	LOS ANGELES CA		
1	27,162	8	West Adams - Baldwin Hills - Leimert	Industrial	4006024902		LOS ANGELES CA	90043-4317	3100
1	26,273	8	West Adams - Baldwin Hills - Leimert	Miscellaneous	4007020900		LOS ANGELES CA		8100
1	21,940	8	West Adams - Baldwin Hills - Leimert	Miscellaneous	4007019900		LOS ANGELES CA		8100
0	20,637	8	West Adams - Baldwin Hills - Leimert	Miscellaneous	4006013901		LOS ANGELES CA		8100
0	19,164	10	West Adams - Baldwin Hills - Leimert	Government	5044009900	3012 W JEFFERSON BLVD	LOS ANGELES CA	90018-3341	8800
0	17,607	10	West Adams - Baldwin Hills - Leimert	Commercial	5042008904		LOS ANGELES CA	90018-4366	1100
0	17,335	10	West Adams - Baldwin Hills - Leimert	Public Facilities	5042008901		LOS ANGELES CA		
0	14,904	8	West Adams - Baldwin Hills - Leimert	City Park		5720 2nd Avenue	LOS ANGELES CA		
0	14,210	10	West Adams - Baldwin Hills - Leimert	Public Facilities	5064029001		LOS ANGELES CA		
0	12,565	10	West Adams - Baldwin Hills - Leimert	Commercial	5033004900		LOS ANGELES CA		2700
0	11,406	10	West Adams - Baldwin Hills - Leimert	Government	5064029905	0	LOS ANGELES CA		8800
0	10,756	8	West Adams - Baldwin Hills - Leimert	Commercial	5013015900		LOS ANGELES CA	90043-1233	2640
0	9,940	8	West Adams - Baldwin Hills - Leimert	Residential	4006011901		LOS ANGELES CA	90043-4053	0100
0	9,696	8	West Adams - Baldwin Hills - Leimert	Government	4006014900	6620 11TH AVE	LOS ANGELES CA	90043-4349	8800
0	7,293	10	West Adams - Baldwin Hills - Leimert	Government	5072030900	1803 ARLINGTON AVE	LOS ANGELES CA	90019-6225	8800
0	6,964	10	West Adams - Baldwin Hills - Leimert	Government	5064024902	0	LOS ANGELES CA		8800
0	6,745	8	West Adams - Baldwin Hills - Leimert	City Park		4726 8th Avenue	LOS ANGELES CA		
0	6,514	10	West Adams - Baldwin Hills - Leimert	Commercial	5042008905		LOS ANGELES CA		100V
0	6,501	10	West Adams - Baldwin Hills - Leimert	City Park		2250 W. Jefferson Blvd	LOS ANGELES CA		
0	6,429	10	West Adams - Baldwin Hills - Leimert	Residential	5042008903		LOS ANGELES CA		010V
0	6,154	10	West Adams - Baldwin Hills - Leimert	Public Facilities	5046013901		LOS ANGELES CA		
0	6,016	8	West Adams - Baldwin Hills - Leimert	Commercial	4008019904		LOS ANGELES CA		2700
0	5,651	10	West Adams - Baldwin Hills - Leimert	City Park		2301 W. 24th Street	LOS ANGELES CA		
0	5,201	10	West Adams - Baldwin Hills - Leimert	City Park		2250 W. Jefferson Blvd	LOS ANGELES CA		
0	5,201	10	West Adams - Baldwin Hills - Leimert	City Park		2250 W. Jefferson Blvd	LOS ANGELES CA		
0	5,201	10	West Adams - Baldwin Hills - Leimert	City Park		2250 W. Jefferson Blvd	LOS ANGELES CA		
0	5,200	10	West Adams - Baldwin Hills - Leimert	City Park		2250 W. Jefferson Blvd	LOS ANGELES CA		



LOS ANGELES OFF-STREET SANCTUARY, Suitable Site Analysis

Area (Acres)	Area (Sq Ft)	Council District	Community Plan Area	Use Type	AIN	Street Address	City	ZIP Code	Use Code
139	6,072,307	5	West Los Angeles	City Park		10460 Pico Blvd	LOS ANGELES CA		
114	4,960,660	5	West Los Angeles	Open Space	4307019001		LOS ANGELES CA		
40	1,757,417	5	West Los Angeles	City Park		2551 Motor Ave	LOS ANGELES CA		
20	876,395	11	West Los Angeles	Government	4263022901	11800 TEXAS AVE	LOS ANGELES CA	90025-1402	8832
4	181,087	5	West Los Angeles	Public Facilities	4256009902		LOS ANGELES CA		
4	164,107	5	West Los Angeles	Government	4308019900	9755 CATTARAUGUS AVE	LOS ANGELES CA	90034-2352	8800
4	153,633	11	West Los Angeles	Public Facilities	4260025900		LOS ANGELES CA		
3	145,272	5	West Los Angeles	Government	4255006900	10650 ASHBY AVE	LOS ANGELES CA	90064-3209	8800
3	139,941	11	West Los Angeles	Public Facilities	4263003270		LOS ANGELES CA		
3	125,516	5	West Los Angeles	Public Facilities	4321002901		LOS ANGELES CA		
3	119,490	5	West Los Angeles	Public Facilities	4313024900		LOS ANGELES CA		
3	114,026	5	West Los Angeles	Government	4321015900	2050 SELBY AVE	LOS ANGELES CA	90025-6311	8800
2	91,227	5	West Los Angeles	Public Facilities	4324036900		LOS ANGELES CA		
1	62,952	5	West Los Angeles	Public Facilities	4255021901		LOS ANGELES CA		
1	39,878	5	West Los Angeles	Government	4318001900	10460 W PICO BLVD	LOS ANGELES CA	90064-2342	8800
1	38,514	5	West Los Angeles	Government	4307012902	0	LOS ANGELES CA		8800
0	18,581	11	West Los Angeles	Government	4259020900	0	LOS ANGELES CA		8800
0	11,212	5	West Los Angeles	Residential	4323024901		LOS ANGELES CA		010V
0	9,585	11	West Los Angeles	City Park		1500 S Bundy Dr	LOS ANGELES CA		
0	8,058	5	West Los Angeles	Public Facilities	4321002900		LOS ANGELES CA		
0	7,007	5	West Los Angeles	Government	4255006901	0	LOS ANGELES CA		8800
0	6,619	5	West Los Angeles	Government	4318033901	0	LOS ANGELES CA		8800
0	6,367	5	West Los Angeles	Miscellaneous	4314024903		LOS ANGELES CA		8100
0	6,265	5	West Los Angeles	Government	4320005902	0	LOS ANGELES CA		8800
0	5,932	5	West Los Angeles	Residential	4320005900		LOS ANGELES CA	90064-2209	0100
0	5,321	11	West Los Angeles	Government	4259020900	0	LOS ANGELES CA		8800



LOS ANGELES OFF-STREET SANCTUARY, Suitable Site Analysis

Area (Acres)	Area (Sq Ft)	Council District	Community Plan Area	Use Type	AIN	Street Address	City	ZIP Code	Use Code
143	6,214,611	11	Westchester - Playa del Rey	Open Space	4211017900		LOS ANGELES CA		
83	3,610,368	11	Westchester - Playa del Rey	Open Space	4211014901		LOS ANGELES CA		
54	2,349,981	11	Westchester - Playa del Rey	City Park		8255 Vista del Mar	LOS ANGELES CA		
40	1,728,625	11	Westchester - Playa del Rey	Public Facilities	4131028900		LOS ANGELES CA		
31	1,328,798	11	Westchester - Playa del Rey	Industrial	4211015902		LOS ANGELES CA		300V
23	992,098	11	Westchester - Playa del Rey	City Park		7000 W Manchester Ave	LOS ANGELES CA		
19	831,914	11	Westchester - Playa del Rey	Public Facilities	4131027901		LOS ANGELES CA		
15	649,364	11	Westchester - Playa del Rey	Industrial	4211016901		LOS ANGELES CA		300V
13	552,180	11	Westchester - Playa del Rey	City Park		8255 Vista del Mar	LOS ANGELES CA		
11	485,996	11	Westchester - Playa del Rey	Government	4109021900	6550 W 80TH ST	LOS ANGELES CA	90045-1127	8800
9	371,412	11	Westchester - Playa del Rey	Residential	4119006912		LOS ANGELES CA		0100
8	355,628	11	Westchester - Playa del Rey	Open Space	4211016902		LOS ANGELES CA		
7	304,751	11	Westchester - Playa del Rey	Government	4110016900	7615 COWAN AVE	LOS ANGELES CA	90045-1206	8800
4	182,846	11	Westchester - Playa del Rey	Government	4108001900	8401 EMERSON AVE	LOS ANGELES CA	90045-2890	8800
3	143,149	11	Westchester - Playa del Rey	Government	4134016904	0	LOS ANGELES CA		8800
3	138,435	11	Westchester - Playa del Rey	Government	4122022927	0	LOS ANGELES CA		8800
2	92,086	11	Westchester - Playa del Rey	Government	4103024900	0	LOS ANGELES CA		8800
2	84,761	11	Westchester - Playa del Rey	City Park		8255 Vista del Mar	LOS ANGELES CA		
2	81,732	11	Westchester - Playa del Rey	Government	4001013900	0	LOS ANGELES CA		8800
1	54,749	11	Westchester - Playa del Rey	Open Space	4102015091		LOS ANGELES CA		
0	10,003	11	Westchester - Playa del Rey	City Park		415 Culver Blvd	LOS ANGELES CA		



LOS ANGELES OFF-STREET SANCTUARY, Suitable Site Analysis

Area (Acres)	Area (Sq Ft)	Council District	Community Plan Area	Use Type	AIN	Street Address	City	ZIP Code	Use Code
21	924,482	1	Westlake	City Park		2230 W 6th Street	LOS ANGELES CA		
7	290,775	1	Westlake	Government	5152009901	0	LOS ANGELES CA		8800
3	144,195	1	Westlake	Government	5160026900	327 N BEAUDRY AVE	LOS ANGELES CA	90012-1507	8800
3	138,644	1	Westlake	Commercial	5160029902		LOS ANGELES CA	90012-2025	100V
3	129,618	1	Westlake	Government	5153020900	0	LOS ANGELES CA		8800
2	95,420	1	Westlake	Residential	5160028900		LOS ANGELES CA	90012-2027	010V
2	84,492	1	Westlake	Government	5160006904	1321 CORTEZ ST	LOS ANGELES CA	90026-5622	8800
2	80,625	1	Westlake	Government	5141003900	655 S ALVARADO ST	LOS ANGELES CA	90057-3350	8841
2	76,313	1	Westlake	City Park		1301 W. 1st Street	LOS ANGELES CA		
2	72,897	1	Westlake	Residential	5160017902		LOS ANGELES CA	90026-5802	010V
1	42,680	1	Westlake	Residential	5160017901		LOS ANGELES CA	90026-5802	010V
1	26,281	1	Westlake	Public Facilities	5153025909		LOS ANGELES CA		
0	17,563	1	Westlake	Commercial	5141008901		LOS ANGELES CA	90057-3207	2700
0	14,334	1	Westlake	Government	5160006905	1321 CORTEZ ST	LOS ANGELES CA	90026-5622	8800
0	13,983	1	Westlake	City Park		843 S Bonnie Brae Street	LOS ANGELES CA		
0	12,864	1	Westlake	Commercial	5142026906		LOS ANGELES CA	90017-2201	1100
0	12,139	1	Westlake	City Park		322 S. Lucas Ave.	LOS ANGELES CA		
0	10,261	1	Westlake	City Park		843 S Bonnie Brae Street	LOS ANGELES CA		
0	9,973	1	Westlake	Public Facilities	5142013913		LOS ANGELES CA		
0	9,623	1	Westlake	Government	5142015900	0	LOS ANGELES CA		8800
0	9,244	1	Westlake	Government	5142007900	0	LOS ANGELES CA		8800
0	8,511	1	Westlake	Residential	5160025911		LOS ANGELES CA	90012-1516	0400
0	8,268	1	Westlake	Public Facilities	5153025908		LOS ANGELES CA		
0	7,750	1	Westlake	Government	5160026901	323 N BEAUDRY AVE	LOS ANGELES CA	90012-1507	8800
0	7,500	1	Westlake	Commercial	5142026909		LOS ANGELES CA	90017-2201	2700
0	6,708	1	Westlake	Commercial	5160025912		LOS ANGELES CA	90012-1516	1210
0	6,683	1	Westlake	Public Facilities	5142013916		LOS ANGELES CA		
0	6,498	1	Westlake	Public Facilities	5142013903		LOS ANGELES CA		
0	6,431	1	Westlake	Commercial	5142026912		LOS ANGELES CA	90017-2201	1100
0	6,427	1	Westlake	Commercial	5142026901		LOS ANGELES CA	90017-2201	2600
0	6,426	1	Westlake	Commercial	5142026902		LOS ANGELES CA		2700
0	6,346	1	Westlake	Industrial	5142007901		LOS ANGELES CA	90057-4101	3100
0	6,129	1	Westlake	Residential	5160025913		LOS ANGELES CA	90012-1516	0100
0	6,111	1	Westlake	Commercial	5142007902		LOS ANGELES CA	90057-4101	1100
0	5,810	1	Westlake	Public Facilities	5142013915		LOS ANGELES CA		
0	5,592	1	Westlake	Public Facilities	5142013914		LOS ANGELES CA		
0	5,494	1	Westlake	Commercial	5160025914		LOS ANGELES CA	90012-1516	100V
0	5,356	1	Westlake	Residential	5142026910		LOS ANGELES CA	90017-2201	010V
0	5,238	1	Westlake	City Park		322 S. Lucas Ave.	LOS ANGELES CA		
0	5,199	1	Westlake	City Park		322 S. Lucas Ave.	LOS ANGELES CA		



LOS ANGELES OFF-STREET SANCTUARY, Suitable Site Analysis

Area (Acres)	Area (Sq Ft)	Council District	Community Plan Area	Use Type	AIN	Street Address	City	ZIP Code	Use Code
173	7,553,198	5	Westwood	Government	4363001903	405 HILGARD AVE	LOS ANGELES CA	90095-9000	8831
132	5,735,374	5	Westwood	Open Space	4359018008		LOS ANGELES CA		
93	4,056,423	5	Westwood	Open Space	4327027001		LOS ANGELES CA		
60	2,601,682	5	Westwood	Government	4363002900	0	LOS ANGELES CA		8800
20	892,479	5	Westwood	Government	4363026905	1100 VETERAN AVE	LOS ANGELES CA	90024-2705	8800
18	784,832	5	Westwood	City Park		1350 S Sepulveda Blvd	LOS ANGELES CA		
9	409,213	5	Westwood	Government	4363001902	10833 LE CONTE AVE	LOS ANGELES CA	90095-3075	8800
7	326,685	5	Westwood	City Park		1350 S Sepulveda Blvd	LOS ANGELES CA		
0	5,716	5	Westwood	Government	4363026902	0	LOS ANGELES CA		8800



LOS ANGELES OFF-STREET SANCTUARY, Suitable Site Analysis

Area (Acres)	Area (Sq Ft)	Council District	Community Plan Area	Use Type	AIN	Street Address	City	ZIP Code	Use Code
153	6,657,543	15	Wilmington - Harbor City	Government	7442001910	0	LOS ANGELES CA		8800
103	4,484,284	15	Wilmington - Harbor City	City Park		25820 Vermont Avenue	LOS ANGELES CA		
80	3,498,553	15	Wilmington - Harbor City	Miscellaneous	7440003282		LOS ANGELES CA		810V
73	3,163,205	15	Wilmington - Harbor City	City Park		25820 Vermont Avenue	LOS ANGELES CA		
38	1,663,228	15	Wilmington - Harbor City	Government	7442001915	0	LOS ANGELES CA		8800
35	1,510,531	15	Wilmington - Harbor City	Miscellaneous	7440002286		LOS ANGELES CA		810V
29	1,269,904	15	Wilmington - Harbor City	City Park		25820 Vermont Avenue	LOS ANGELES CA		
17	739,433	15	Wilmington - Harbor City	Government	7440002289	0	LOS ANGELES CA		880V
10	437,725	15	Wilmington - Harbor City	Open Space	7412015003		LOS ANGELES CA		
10	431,358	15	Wilmington - Harbor City	City Park		25820 Vermont Avenue	LOS ANGELES CA		
8	364,174	15	Wilmington - Harbor City	Open Space	7428008001		LOS ANGELES CA		
6	270,334	15	Wilmington - Harbor City	Miscellaneous	7425023909		LOS ANGELES CA		8100
4	184,238	15	Wilmington - Harbor City	Industrial	7440001271		LOS ANGELES CA		300V
4	169,438	15	Wilmington - Harbor City	Industrial	7429013277		LOS ANGELES CA		300V
4	165,090	15	Wilmington - Harbor City	Government	7315010902	0	LOS ANGELES CA		8800
3	149,820	15	Wilmington - Harbor City	Industrial	7417001900		LOS ANGELES CA		3900
3	143,318	15	Wilmington - Harbor City	City Park		325 Neptune Ave.	LOS ANGELES CA		
3	132,139	15	Wilmington - Harbor City	Government	7404034900	0	LOS ANGELES CA		8800
3	131,525	15	Wilmington - Harbor City	Government	7404030900	0	LOS ANGELES CA		8800
3	129,716	15	Wilmington - Harbor City	City Park		325 Neptune Ave.	LOS ANGELES CA		
2	103,148	15	Wilmington - Harbor City	Miscellaneous	7426028912		LOS ANGELES CA		8100
2	102,395	15	Wilmington - Harbor City	Government	7440002924	0	LOS ANGELES CA		880V
2	93,761	15	Wilmington - Harbor City	Government	7418037900	0	LOS ANGELES CA		8800
2	84,817	15	Wilmington - Harbor City	Government	7440003909	0	LOS ANGELES CA		880V
2	78,929	15	Wilmington - Harbor City	Miscellaneous	7426028914		LOS ANGELES CA		8100
2	68,493	15	Wilmington - Harbor City	Industrial	7440006905		LOS ANGELES CA		3000
2	67,535	15	Wilmington - Harbor City	Industrial	7417019925		LOS ANGELES CA	90744-5715	3100
2	67,144	15	Wilmington - Harbor City	Public Facilities	7440006927		LOS ANGELES CA		
2	66,199	15	Wilmington - Harbor City	Miscellaneous	7315017900		LOS ANGELES CA		8100
2	65,572	15	Wilmington - Harbor City	Commercial	7414023901		LOS ANGELES CA	90745-1001	2600
1	63,986	15	Wilmington - Harbor City	Industrial	7429013276		LOS ANGELES CA		300V
1	58,310	15	Wilmington - Harbor City	Miscellaneous	7425023903		LOS ANGELES CA		8100
1	55,445	15	Wilmington - Harbor City	Industrial	7418036901		LOS ANGELES CA		3000
1	54,185	15	Wilmington - Harbor City	Miscellaneous	7424024904		LOS ANGELES CA		8100
1	52,716	15	Wilmington - Harbor City	Residential	7413012921		LOS ANGELES CA		010C
1	51,113	15	Wilmington - Harbor City	Government	7417019924	601 B ST	LOS ANGELES CA	95648-1929	880V
1	48,419	15	Wilmington - Harbor City	Miscellaneous	7429013916		LOS ANGELES CA		8100
1	47,576	15	Wilmington - Harbor City	Miscellaneous	7424025902		LOS ANGELES CA		8100
1	45,069	15	Wilmington - Harbor City	Industrial	7429013275		LOS ANGELES CA		300V
1	41,009	15	Wilmington - Harbor City	Miscellaneous	7424016908		LOS ANGELES CA		8100
1	39,321	15	Wilmington - Harbor City	Miscellaneous	7418034902		LOS ANGELES CA		8100
1	38,805	15	Wilmington - Harbor City	Industrial	7417018900		LOS ANGELES CA		3100
1	36,125	15	Wilmington - Harbor City	Government	7412010903	25860 VERMONT AVE	LOS ANGELES CA	90710-3528	8800
1	33,350	15	Wilmington - Harbor City	Industrial	7440001911		LOS ANGELES CA		3100
1	32,112	15	Wilmington - Harbor City	Miscellaneous	7426028910		LOS ANGELES CA		8100
1	30,874	15	Wilmington - Harbor City		7440005932		LOS ANGELES CA		
1	30,514	15	Wilmington - Harbor City	Miscellaneous	7424002901		LOS ANGELES CA		8100
1	27,339	15	Wilmington - Harbor City	Residential	7414023902		LOS ANGELES CA	90744-2429	010V
1	26,349	15	Wilmington - Harbor City	Government	7412015900	0	LOS ANGELES CA		8800
1	25,923	15	Wilmington - Harbor City	Miscellaneous	7424001913		LOS ANGELES CA		8100
1	25,466	15	Wilmington - Harbor City	Industrial	7418034900		LOS ANGELES CA		3800
1	24,987	15	Wilmington - Harbor City	Public Facilities	7440006029		LOS ANGELES CA		
1	23,894	15	Wilmington - Harbor City	Commercial	7418034901		LOS ANGELES CA	90744-5704	2800
1	23,521	15	Wilmington - Harbor City	Miscellaneous	7418033908		LOS ANGELES CA		8100



LOS ANGELES OFF-STREET SANCTUARY, Suitable Site Analysis

Area (Acres)	Area (Sq Ft)	Council District	Community Plan Area	Use Type	AIN	Street Address	City	ZIP Code	Use Code
1	23.311	15	Wilmington - Harbor City	Industrial	7440005930		LOS ANGELES CA		3000
0	20.736	15	Wilmington - Harbor City		7440005938		LOS ANGELES CA		
0	18.871	15	Wilmington - Harbor City	Residential	7425045900		LOS ANGELES CA		010V
0	18.639	15	Wilmington - Harbor City	Industrial	7418036900		LOS ANGELES CA	90744-5707	330V
0	18.308	15	Wilmington - Harbor City	Industrial	7440006913		LOS ANGELES CA	90744-5723	3100
0	16.210	15	Wilmington - Harbor City	Commercial	7417018907		LOS ANGELES CA		2700
0	14.955	15	Wilmington - Harbor City	Public Facilities	7404032901		LOS ANGELES CA		
0	14.065	15	Wilmington - Harbor City	Industrial	7440006932		LOS ANGELES CA	90744-5821	300V
0	13.583	15	Wilmington - Harbor City	Miscellaneous	7424016907		LOS ANGELES CA		8100
0	13.573	15	Wilmington - Harbor City	Industrial	7418003927		LOS ANGELES CA	90744-5521	3100
0	12.830	15	Wilmington - Harbor City	Commercial	7417008902		LOS ANGELES CA	90744-5119	1100
0	12.792	15	Wilmington - Harbor City	Government	7418033902	0	LOS ANGELES CA		880V
0	12.255	15	Wilmington - Harbor City	Miscellaneous	7424002902		LOS ANGELES CA		8100
0	11.909	15	Wilmington - Harbor City	Government	7440006914	0	LOS ANGELES CA		880V
0	11.631	15	Wilmington - Harbor City	Miscellaneous	7424023900		LOS ANGELES CA		8100
0	9.999	15	Wilmington - Harbor City	Government	7417010905	0	LOS ANGELES CA		880V
0	9.853	15	Wilmington - Harbor City	Government	7412024902	0	LOS ANGELES CA		8800
0	9.813	15	Wilmington - Harbor City	Public Facilities	7415002035		LOS ANGELES CA		
0	9.722	15	Wilmington - Harbor City	Government	7417019910	0	LOS ANGELES CA		880V
0	9.709	15	Wilmington - Harbor City	Commercial	7417007901		LOS ANGELES CA		1900
0	9.692	15	Wilmington - Harbor City	Industrial	7417007904		LOS ANGELES CA		3000
0	9.563	15	Wilmington - Harbor City	Commercial	7418032911		LOS ANGELES CA		2700
0	9.325	15	Wilmington - Harbor City	Industrial	7417001914		LOS ANGELES CA		3900
0	9.324	15	Wilmington - Harbor City	Industrial	7417001913		LOS ANGELES CA		3900
0	9.322	15	Wilmington - Harbor City	Commercial	7417018903		LOS ANGELES CA		2700
0	9.321	15	Wilmington - Harbor City	Industrial	7418036906		LOS ANGELES CA	95648-1927	3100
0	9.283	15	Wilmington - Harbor City	Commercial	7417018915		LOS ANGELES CA	95648-1971	100V
0	9.242	15	Wilmington - Harbor City	Government	7417018911	220 GULF AVE	LOS ANGELES CA	90744-5261	8841
0	9.241	15	Wilmington - Harbor City	Government	7417018912	801 B ST	LOS ANGELES CA	95648-1971	8841
0	9.241	15	Wilmington - Harbor City	Government	7417018914	0	LOS ANGELES CA		8841
0	9.240	15	Wilmington - Harbor City	Industrial	7440005936		LOS ANGELES CA		300V
0	9.190	15	Wilmington - Harbor City	Government	7418031900	0	LOS ANGELES CA		880V
0	9.010	15	Wilmington - Harbor City	Commercial	7418032905		LOS ANGELES CA	90744-5701	2600
0	8.664	15	Wilmington - Harbor City	Government	7440006918	0	LOS ANGELES CA		880V
0	8.433	15	Wilmington - Harbor City	Commercial	7418032912		LOS ANGELES CA	90744-5701	200V
0	8.401	15	Wilmington - Harbor City	Government	7412017900	0	LOS ANGELES CA		8800
0	8.316	15	Wilmington - Harbor City	Public Facilities	7415002036		LOS ANGELES CA		
0	7.850	15	Wilmington - Harbor City	Commercial	7417018902		LOS ANGELES CA		2700
0	7.782	15	Wilmington - Harbor City	Industrial	7440006934		LOS ANGELES CA		300V
0	7.593	15	Wilmington - Harbor City	Miscellaneous	7424002900		LOS ANGELES CA		8100
0	7.555	15	Wilmington - Harbor City	Industrial	7440005937		LOS ANGELES CA		3800
0	7.373	15	Wilmington - Harbor City	Industrial	7418035900		LOS ANGELES CA		300V
0	7.208	15	Wilmington - Harbor City	Government	7417009900	0	LOS ANGELES CA		880V
0	7.188	15	Wilmington - Harbor City	Industrial	7418035901		LOS ANGELES CA		300V
0	7.163	15	Wilmington - Harbor City	Government	7417009917	0	LOS ANGELES CA		8841
0	7.162	15	Wilmington - Harbor City	Government	7417009904	0	LOS ANGELES CA		880V
0	7.162	15	Wilmington - Harbor City	Government	7417009902	0	LOS ANGELES CA		880V
0	7.162	15	Wilmington - Harbor City	Government	7417009901	0	LOS ANGELES CA		880V
0	7.162	15	Wilmington - Harbor City	Government	7417009916	0	LOS ANGELES CA		8841
0	7.162	15	Wilmington - Harbor City	Government	7417009915	0	LOS ANGELES CA		8841
0	7.162	15	Wilmington - Harbor City	Government	7417009918	0	LOS ANGELES CA		8841
0	7.161	15	Wilmington - Harbor City	Miscellaneous	7417009909		LOS ANGELES CA	90744-5123	830V
0	7.161	15	Wilmington - Harbor City	Government	7417009903	0	LOS ANGELES CA		880V
0	7.161	15	Wilmington - Harbor City	Industrial	7417009912		LOS ANGELES CA		3900



LOS ANGELES OFF-STREET SANCTUARY, Suitable Site Analysis

Area (Acres)	Area (Sq Ft)	Council District	Community Plan Area	Use Type	AIN	Street Address	City	ZIP Code	Use Code
0	6,861	15	Wilmington - Harbor City	Government	7418033914	0	LOS ANGELES CA		880V
0	6,756	15	Wilmington - Harbor City	Government	7423003902	0	LOS ANGELES CA		8800
0	6,642	15	Wilmington - Harbor City	Miscellaneous	7424016909		LOS ANGELES CA		8100
0	6,251	15	Wilmington - Harbor City	Industrial	7417008903		LOS ANGELES CA		300V
0	6,251	15	Wilmington - Harbor City	Government	7417008900	0	LOS ANGELES CA		880V
0	6,031	15	Wilmington - Harbor City	Industrial	7418003924		LOS ANGELES CA	90744-5521	300V
0	6,030	15	Wilmington - Harbor City	Industrial	7418003925		LOS ANGELES CA		300V
0	5,902	15	Wilmington - Harbor City	Industrial	7428033910		LOS ANGELES CA		3000
0	5,505	15	Wilmington - Harbor City	Industrial	7440002912		LOS ANGELES CA		3100
0	5,439	15	Wilmington - Harbor City	Industrial	7440006931		LOS ANGELES CA	90744-5822	300V
0	5,407	15	Wilmington - Harbor City	Miscellaneous	7418003917		LOS ANGELES CA		830V



LOS ANGELES OFF-STREET SANCTUARY, Suitable Site Analysis

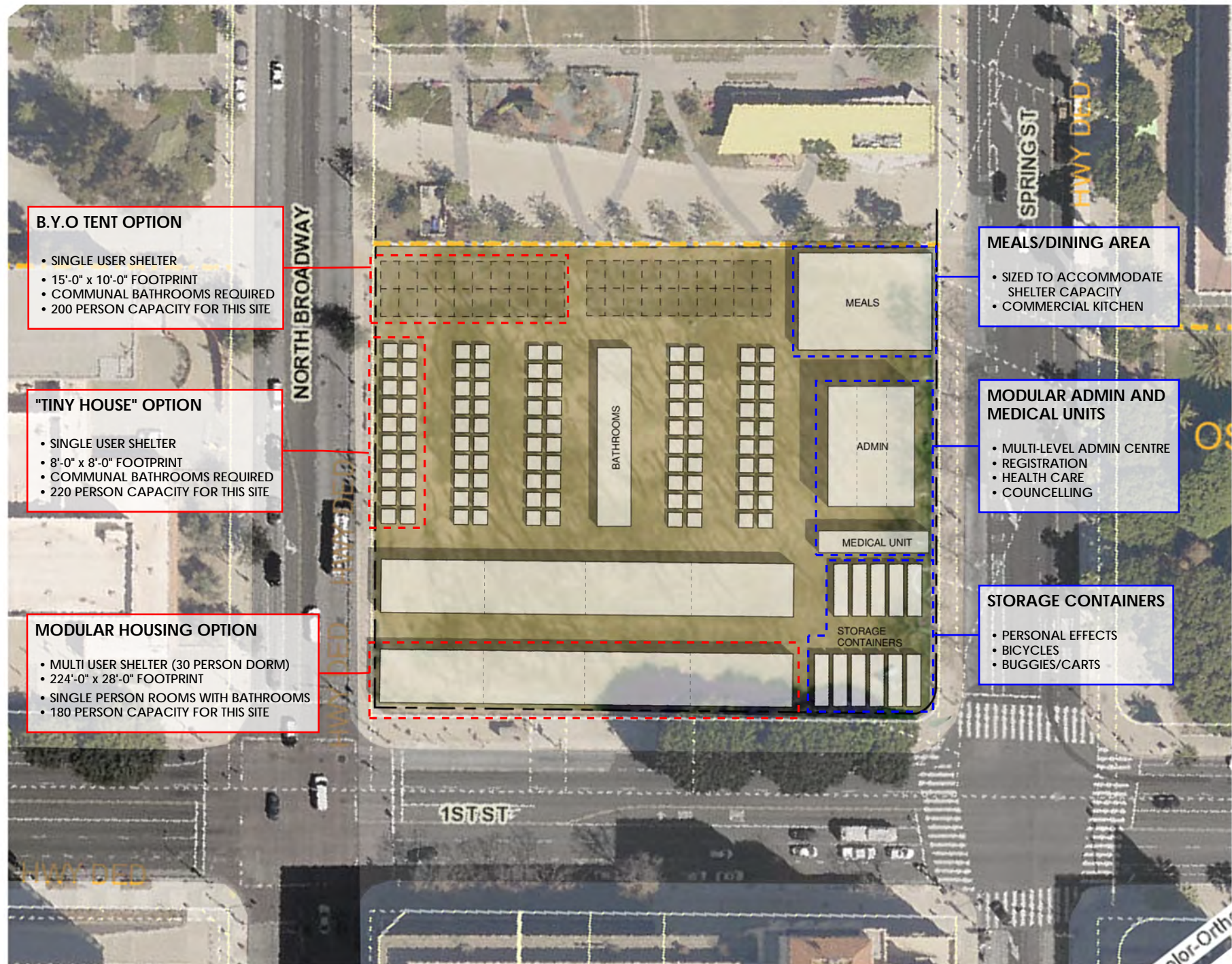
Area (Acres)	Area (Sq Ft)	Council District	Community Plan Area	Use Type	AIN	Street Address	City	ZIP Code	Use Code
57	2,503,237	4	Wilshire	Open Space	5523004013		LOS ANGELES CA		
50	2,178,260	4	Wilshire	Open Space	5515007002		LOS ANGELES CA		
25	1,080,443	4	Wilshire	City Park		7600 Beverly Blvd	LOS ANGELES CA		
11	466,313	10	Wilshire	Government	5066013900	0	LOS ANGELES CA		8800
8	369,537	10	Wilshire	City Park		2830 W. 6th St.	LOS ANGELES CA		
8	330,910	4	Wilshire	Government	5507017900	600 S MCCADDEN PL	LOS ANGELES CA	90005-3829	8800
6	260,421	4	Wilshire	City Park		7600 Beverly Blvd	LOS ANGELES CA		
4	175,669	5	Wilshire	Government	5510006900	0	LOS ANGELES CA		8800
3	152,155	4	Wilshire	Government	5509018902	408 S FAIRFAX AVE	LOS ANGELES CA	90036-3135	8800
3	130,438	4	Wilshire	Government	5513030900	201 S JUNE ST	LOS ANGELES CA	90004-1045	8800
3	118,388	10	Wilshire	Government	5070013907	0	LOS ANGELES CA		8800
2	82,829	10	Wilshire	Government	5070013905	4861 VENICE BLVD	LOS ANGELES CA	90019-5664	8800
2	81,873	1	Wilshire	Institutional	5076010900		LOS ANGELES CA	90029-1760	7400
2	71,918	4	Wilshire	Residential	5090032900		LOS ANGELES CA		0100
2	71,689	4	Wilshire	City Park		4900 Beverly Blvd.	LOS ANGELES CA		
2	69,561	4	Wilshire	Government	5092011904	745 S WILTON PL	LOS ANGELES CA	90005-3552	8800
2	69,235	13	Wilshire	Government	5501020900	215 S COMMONWEALTH AVE	LOS ANGELES CA	90004-6103	8800
1	44,889	5	Wilshire	Government	5088010900	0	LOS ANGELES CA		8800
1	42,293	5	Wilshire	City Park		1641 Pruess Road	LOS ANGELES CA		
1	38,676	10	Wilshire	Government	5070013906	0	LOS ANGELES CA		8800
1	37,834	5	Wilshire	City Park		6313 W San Vicente Blvd	LOS ANGELES CA		
1	35,996	5	Wilshire	Government	5088020900	0	LOS ANGELES CA		8800
1	33,931	5	Wilshire	Government	5088005900	0	LOS ANGELES CA		8800
1	32,516	5	Wilshire	Government	5088011900	0	LOS ANGELES CA		8800
1	30,460	4	Wilshire	Government	5517001900	0	LOS ANGELES CA		8826
1	30,127	10	Wilshire	City Park		2830 W. 6th St.	LOS ANGELES CA		
1	23,590	4	Wilshire	Government	5504026900	0	LOS ANGELES CA		8800
0	19,299	10	Wilshire	Commercial	5077010902		LOS ANGELES CA	90005-1348	2700
0	18,488	10	Wilshire	Government	5070001901	0	LOS ANGELES CA		8800
0	17,400	13	Wilshire	Commercial	5077003902		LOS ANGELES CA	90020-1912	1706
0	15,420	4	Wilshire	Government	5092011901	745 S WILTON PL	LOS ANGELES CA	90005-3552	8800
0	14,482	13	Wilshire	Residential	5539024902		LOS ANGELES CA	90004-2212	0500
0	13,872	10	Wilshire	Public Facilities	5080012905		LOS ANGELES CA		
0	13,702	5	Wilshire	Government	5512025903	0	LOS ANGELES CA		8800
0	13,050	10	Wilshire	Commercial	5094006905		LOS ANGELES CA	90005-1904	2100
0	9,806	13	Wilshire	Commercial	5521032918		LOS ANGELES CA	90004-4416	2700
0	9,390	10	Wilshire	Public Facilities	5080019921		LOS ANGELES CA		
0	9,061	13	Wilshire	Commercial	5520019900		LOS ANGELES CA	90004-3404	1200
0	8,362	13	Wilshire	Government	5501020901	215 S COMMONWEALTH AVE	LOS ANGELES CA	90004-6103	8800
0	7,730	4	Wilshire	City Park		7600 Beverly Blvd	LOS ANGELES CA		
0	7,355	10	Wilshire	Recreational	5078002904		LOS ANGELES CA	90006-2517	6600
0	6,869	5	Wilshire	Government	5512025904	5821 W 3RD ST	LOS ANGELES CA	90036-2829	8800
0	6,651	10	Wilshire	Public Facilities	5080012903		LOS ANGELES CA		
0	6,627	4	Wilshire	Public Facilities	5092011903		LOS ANGELES CA		
0	6,011	10	Wilshire	Commercial	5078002905		LOS ANGELES CA	90006-2517	1100
0	5,977	4	Wilshire	Residential	5090032901		LOS ANGELES CA	90005-3623	0100
0	5,907	10	Wilshire	Commercial	5078002909		LOS ANGELES CA	90006-1310	100V
0	5,907	10	Wilshire	Residential	5078002907		LOS ANGELES CA	90006-1310	010V
0	5,906	10	Wilshire	Government	5078002908	974 S NORMANDIE AVE	LOS ANGELES CA	90006-1310	8800
0	5,450	10	Wilshire	Government	5080019922	1211 S HOBART BLVD	LOS ANGELES CA	90006-3113	8833
0	5,366	10	Wilshire	Government	5080019919	1211 S HOBART BLVD	LOS ANGELES CA	90006-3113	8833
0	5,280	10	Wilshire	Public Facilities	5080019923		LOS ANGELES CA		
0	5,278	4	Wilshire	City Park		7600 Beverly Blvd	LOS ANGELES CA		
0	5,137	5	Wilshire	Government	4305021900	0	LOS ANGELES CA		8800



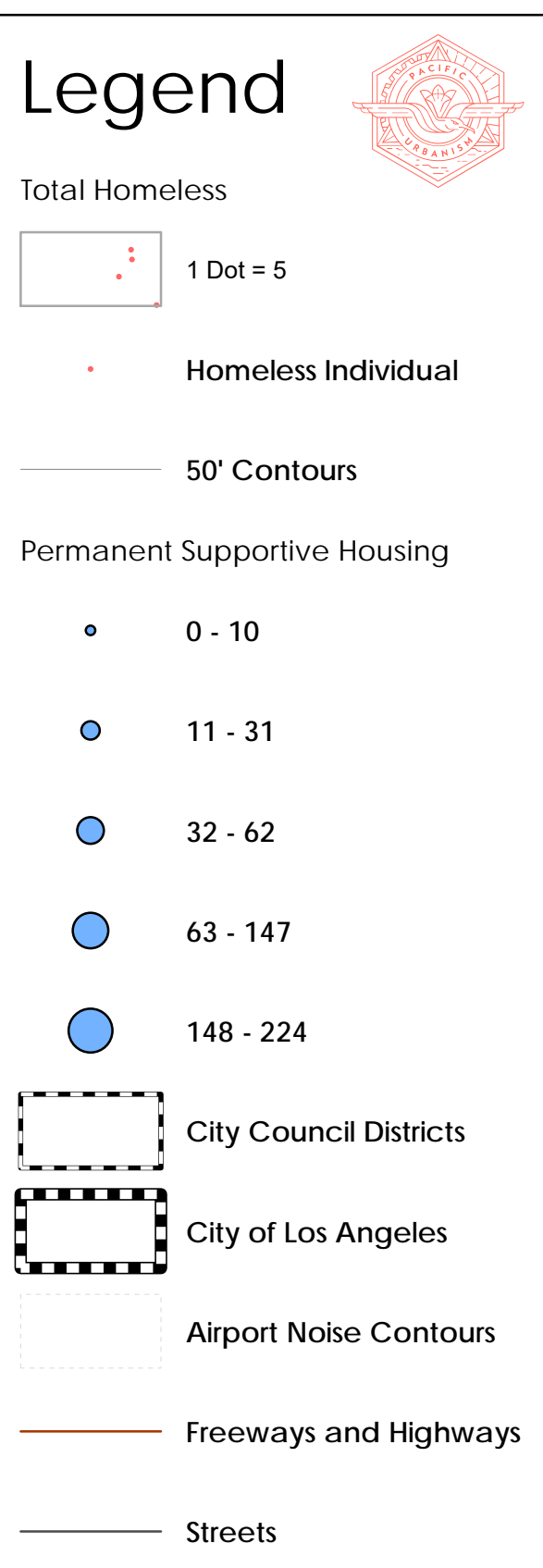
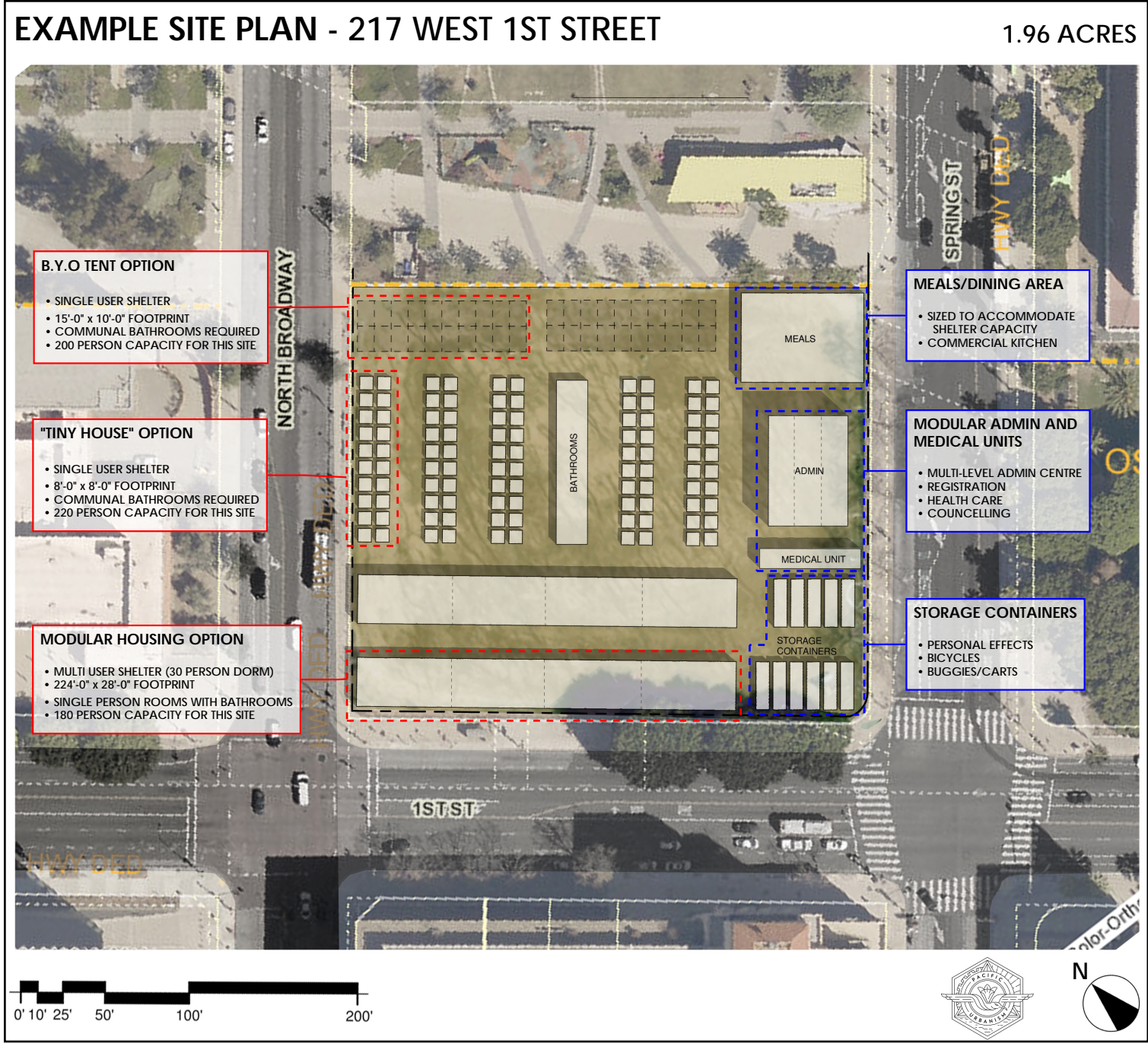
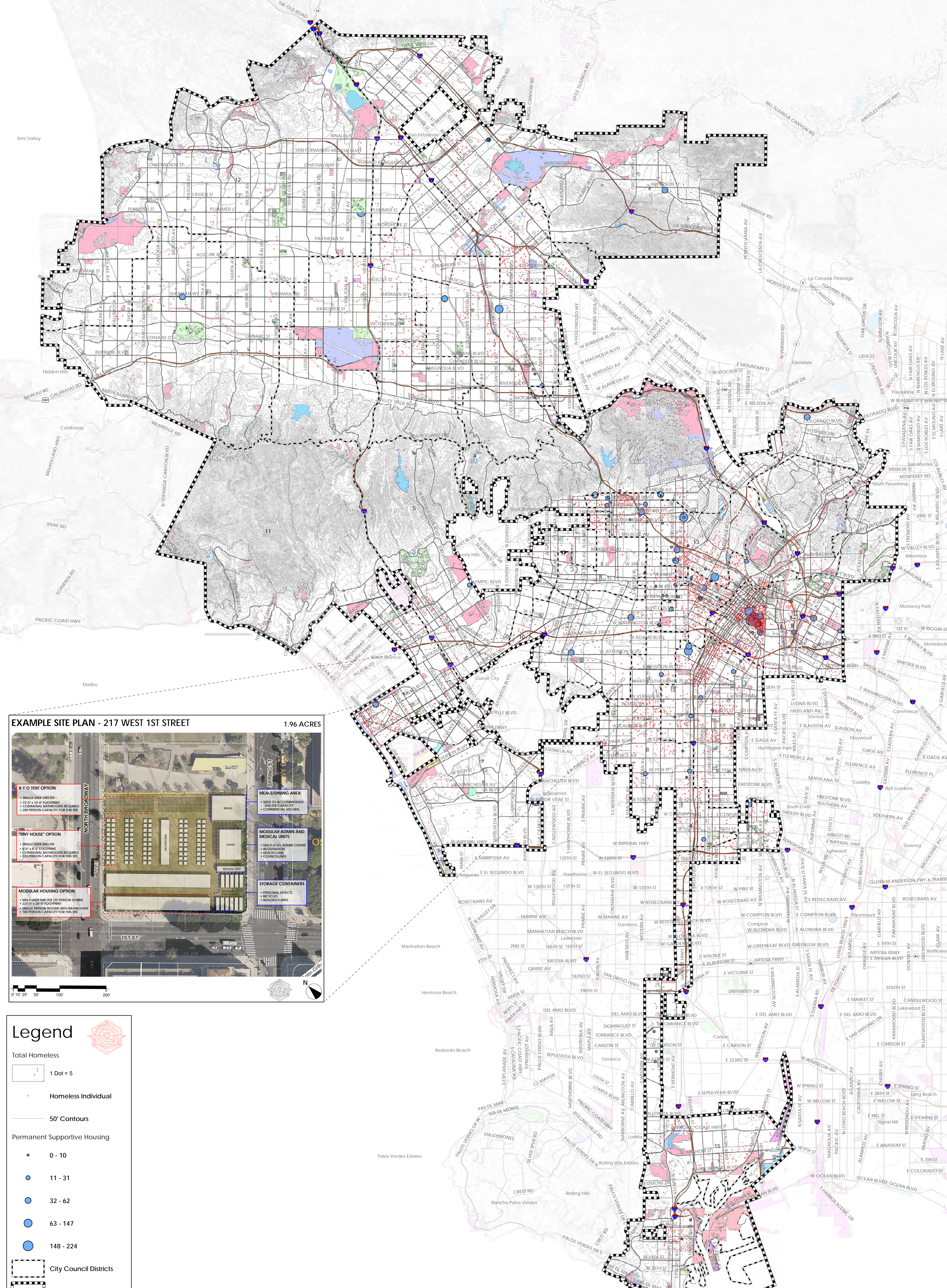
MAPS

EXAMPLE SITE PLAN - 217 WEST 1ST STREET

1.96 ACRES



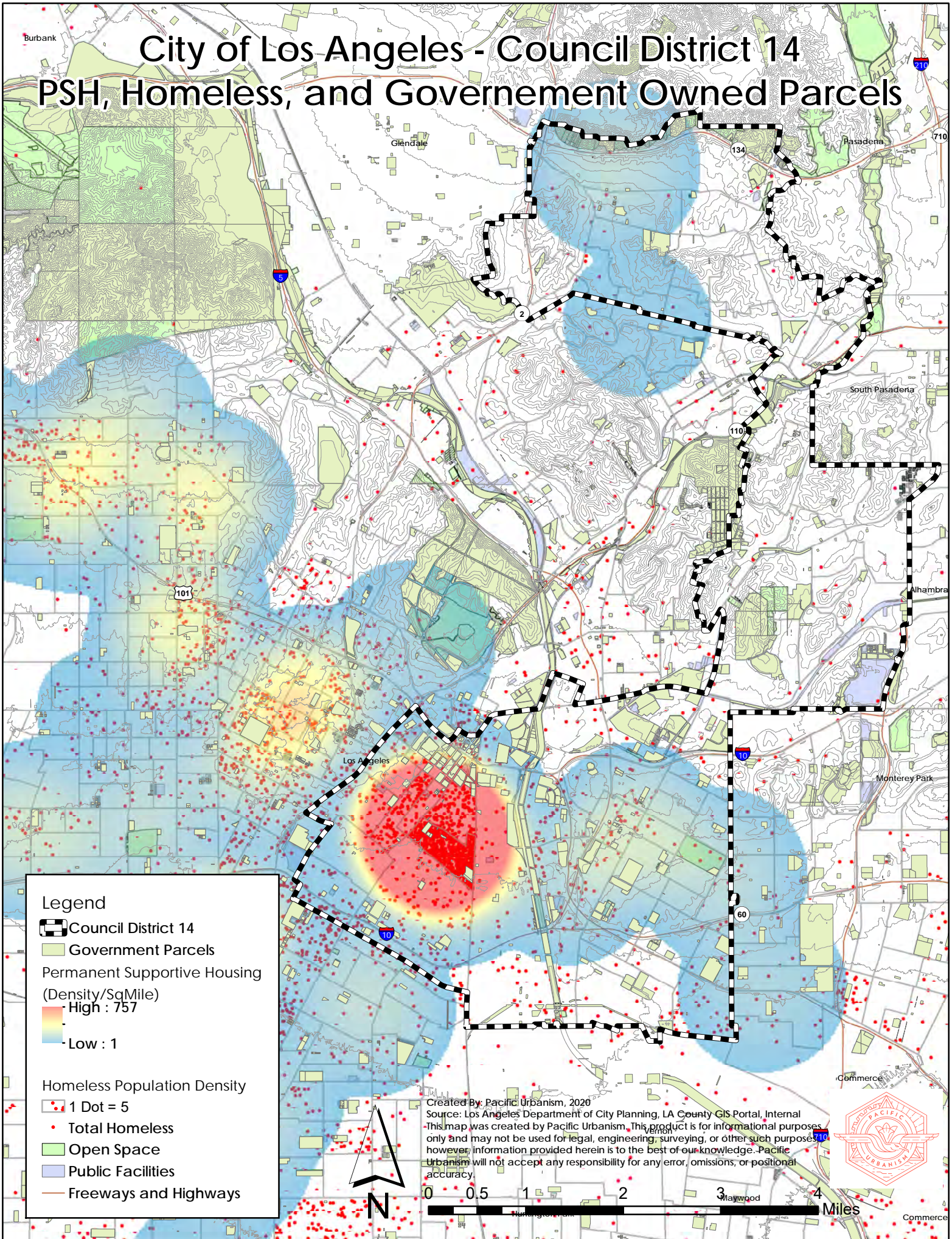
Los Angeles Off-Street Sanctuary Suitable Site Analysis



Created By: Pacific Urbanism, 2020
 Source: Los Angeles Department of City Planning, LA County GIS Portal, Internal
 This map was created by Pacific Urbanism. This product is for informational purposes only and may not be used for legal, engineering, surveying, or other such purposes; however, information provided herein is to the best of our knowledge. Pacific Urbanism will not accept any responsibility for any error, omissions, or positional accuracy.

0 1.25 2.5 5 7.5 10 Miles

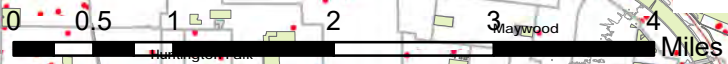
City of Los Angeles - Council District 14 PSH, Homeless, and Government Owned Parcels



Legend

- Council District 14
- Government Parcels
- Permanent Supportive Housing (Density/SqMile)
 - High : 757
 - Low : 1
- Homeless Population Density
 - 1 Dot = 5
 - Total Homeless
 - Open Space
 - Public Facilities
 - Freeways and Highways

Created By: Pacific Urbanism, 2020
 Source: Los Angeles Department of City Planning, LA County GIS Portal, Internal
 This map was created by Pacific Urbanism. This product is for informational purposes only and may not be used for legal, engineering, surveying, or other such purposes. However, information provided herein is to the best of our knowledge. Pacific Urbanism will not accept any responsibility for any error, omissions, or positional accuracy.





PRECEDENTS



Los Angeles Housing Department
LAHD

**Los Angeles/Long Beach/
Riverside**

RCPGP Region

**Short Term/Interim
Housing Options Report**

(Including Los Angeles, Orange, Riverside,
San Bernardino, and Ventura Counties)

July 30, 2012



Listing of Temporary Housing Sites

These lists are not intended to be inclusive of all possible sites within the region, but provide examples, where appropriate, for each housing option type.

Institutions (Sample)	
<p><i>University of Southern California</i> Los Angeles, CA 90089 Phone: (213) 740-2311</p>	<p><i>California State University, Los Angeles</i> 5151 State University Drive Los Angeles, CA (323) 343-3000</p>
<p><i>University of California, Los Angeles</i> 405 Hilgard Ave Los Angeles, CA 90095 (310) 825-4321</p>	<p><i>California State University, San Bernardino</i> 5500 University Pkwy San Bernardino, CA 92407-2397 (909) 880-5000</p>
<p><i>University of California, Irvine</i> University of California Irvine, CA 92697 (949) 824-5011</p>	<p><i>California State University, Long Beach</i> 1250 North Bellflower Boulevard Long Beach, CA 90840-0004 (562) 985-4111</p>
<p><i>University of California, Riverside</i> 900 University Avenue # 116 Riverside, CA 92521-0001 (951) 827-4653</p>	<p><i>California State University, Fullerton</i> California State University, Fullerton 800 N. State College Blvd. Fullerton, CA 92831-3599 657-278-2011</p>
<p><i>Frank Hotchkins Training Center</i> 1700 Stadium Way Los Angeles, CA 90012 (213) 485-8032</p>	<p><i>California State University, Northridge</i> 17950 Lassen St. Northridge, CA 91325 Phone: 818.677.2160 Fax: 818.677.4888 http://housing.csun.edu/conferenceservices.php Total Capacity Outside: 5,000</p>
<p><i>Veterans Administration Hospital</i> 11301 Wilshire Boulevard #6005 Los Angeles, CA 90073 (310) 478-3711</p>	<p><i>California State University, Dominguez Hills</i> 1000 E. Victoria St. Carson, CA 90747 310-243-3696</p>
<p>Community College Districts</p>	<p><i>California State University, Channel Islands</i> One University Drive Camarillo, CA 93012 805-437-8400</p>

SHORT-TERM/INTERIM HOUSING OPTIONS RESEARCH REPORT
REGIONAL DISASTER HOUSING PLANNING PROJECT

Institutions (Sample)

Amusement Parks (Sample)

Disney's California Adventure Park
1313 Harbor Blvd.
Anaheim, CA 92803
Phone: 714.781.4565
Fax: 714.781.4519
www.disneyland.com

Pacific Park
380 Santa Monica Pier
Santa Monica, CA 90401
Phone: 310.260.8744
Fax: 310.899.1826
<http://www.pacpark.com>

Six Flags Magic Mountain
26101 Magic Mountain Pkwy
Valencia, CA 91355
(661) 255-4100

Aquarium of the Pacific
100 Aquarium Way
Long Beach, CA 90802
562-590-3100

Convention Centers/Concert Venues (Sample)

Fairplex
1101 W. McKinley Ave.
Pomona, CA 91768
Phone: 909.865.4042
Fax: 909.623.9599
www.fairplex.com
Total Capacity Outside: 100,000

Staples Center
1111 South Figueroa Street
Los Angeles, CA 90015
(213) 742-7340

Long Beach Arena
Long Beach Convention & Entertainment Center
300 East Ocean Boulevard
Long Beach, California 90802
Telephone: (562) 436-3636

*Oxnard Performing Arts and
Convention Center*
800 Hobson Way
Oxnard, CA 93030
(805) 385-8147

Hollywood Bowl
2301 N. Highland Ave.
Los Angeles, CA 90068
Phone: 323.850.2000
Fax: 323.850.2066
www.hollywoodbowl.org

Ontario Conventions Center
2000 E. Convention Center Way
Ontario, California 91764
(909) 937-3000

**SHORT-TERM/INTERIM HOUSING OPTIONS RESEARCH REPORT
REGIONAL DISASTER HOUSING PLANNING PROJECT**

Convention Centers/Concert Venues (Sample)

<p><i>Hollywood Palladium</i> 6215 W. Sunset Blvd. Los Angeles, CA 90028 Phone: 323.962.7600 www.livenation.com/venue/hollywood-palladium-tickets</p>	<p><i>National Orange Show Events Center (SB)</i> 689 S E St San Bernardino, CA 92408-2009 (909) 888-6788</p>
<p><i>Music Center</i> 135 N. Grand Ave. Los Angeles, CA 90012 Phone: 213.972.7211 Fax: 213.972.4304 http://www.musiccenter.org</p>	<p><i>Anaheim Convention Center</i> 800 West Katella Avenue Anaheim, CA 92802-3496 (714) 765-8950</p>
<p><i>Los Angeles Convention Center</i> 1201 South Figueroa Street Los Angeles, California 90015 (800) 448-7775</p>	<p><i>Palm Springs Convention Center</i> 277 North Avenida Caballeros Palm Springs, CA 92262 (760) 325-6611</p>

Sports Venues (Sample)

<p><i>Home Depot Center</i> 18400 Avalon Blvd. Carson, CA 90746 Phone: 310.630.2000 www.homedepotcenter.com</p>	<p><i>Dodger Stadium</i> 1000 Elysian Park Ave Los Angeles, CA 90012 (323) 224-1500</p>
<p><i>Anaheim Arena</i> 800 West Katella Avenue Anaheim, California 92802 Telephone: (714) 765-8888</p>	<p><i>Angel Stadium of Anaheim</i> 2000 East Gene Autry Way Anaheim, CA 92806 (714) 940-2000</p>
<p><i>Bren Events Center</i> University of California, Irvine 100 Bren Events Center Irvine, California 92697 Telephone: (949) 824-5050</p>	<p><i>Auto Club Speedway (Fontana)</i> 9300 Cherry Ave Fontana, CA 92335 (866) 990-7223</p>

**SHORT-TERM/INTERIM HOUSING OPTIONS RESEARCH REPORT
REGIONAL DISASTER HOUSING PLANNING PROJECT**

Sports Venues (Sample)

Citizens Business Bank Arena
4400 E. Ontario Center Parkway
Ontario, California 91764
General Information
Phone: (909) 244-5500

Toyota Speedway (Irwindale)
500 Speedway Drive
Irwindale, CA 91706
(626) 358-1100

Galen Center
3400 S. Figueroa Street
Los Angeles, CA 90007
Phone: (213) 740-0626

Los Angeles Memorial Coliseum & Sports Arena
3911 South Figueroa Street
Los Angeles, CA 90037
(213) 748-6136

Honda Center
2695 East Katella Avenue
Anaheim, California 92806
Telephone: (714) 704-2400

Rose Bowl
1001 Rose Bowl Drive
Pasadena, CA 91103
(626) 577-3100

Pauley Pavilion (UCLA)
164 Pauley Pavilion
UCLA
Los Angeles, California 90095
Telephone: (310) 825-4546

Santa Anita Park
285 W Huntington Drive
Arcadia CA 91007

Smith Murphy Park, Buena Park
8201 Country Club Drive
Buena Park, CA 90620

Hollywood Park
1050 South Prairie Avenue
Inglewood, CA 90301
(310) 419-1500

Marina Vista Park, Long Beach
Marina Park
Long Beach, CA 90814

The Forum
3900 West Manchester Boulevard
Inglewood, CA 90301
(310) 330-7300

Citrus Valley, Fontana
11174 Oleander Ave
Fontana, CA 92355

Fairgrounds (Sample)

Riverside County Fairgrounds
82-503 Hwy 111
Indio, CA 92201
(760) 863-8247

*Los Angeles County Fairgrounds/
Pomona*
1101 West McKinley Avenue
Pomona, CA 91768
(909) 623-3111

SHORT-TERM/INTERIM HOUSING OPTIONS RESEARCH REPORT
REGIONAL DISASTER HOUSING PLANNING PROJECT

Fairgrounds (Sample)

San Bernardino County Fairgrounds
14800 Seventh Street
Victorville, CA 92395
Office Phone: (760) 951-2200

Lake Perris Fairgrounds
18700 Lake Perris Drive
Perris, CA 92571-7018

Ventura County Fairgrounds
10 West Harbor Boulevard
Ventura, CA 93001
(805) 648-3376

Arrowhead Credit Union Park
280 South E Street
San Bernardino, CA 92401

Antelope Valley Fairgrounds
2551 West Ave. H.
Lancaster, California 93536
(661) 948-6060

Religious Centers (Sample)

West Angeles Church of God in Christ, Los Angeles
3045 Crenshaw Boulevard
Los Angeles, CA 90016
(323) 898-1442

Crenshaw Christian Center
7901 S Vermont Ave
Los Angeles, CA 90044
Neighborhood: South Los Angeles
(323) 758-3777

Saddleback Church
Cerro Villa Middle School
17852 Serrano Avenue
Villa Park, CA 92861

Swap Meets/Flea Markets (Sample)

San Fernando Swap Meet
585 Glenoaks Boulevard
San Fernando, CA 91340
(818) 361-1431

Melrose Trading Post
7850 Melrose Ave
Los Angeles, CA 90036
(323) 655-7679

Roadium Open Air Market
2500 Redondo Beach Blvd
Torrance, CA 90504
(310) 532-5678

Paramount Swapmeet
7900 All America City Way
Paramount, CA 90723
(562) 634-7927

www.paramountswap.com/

SHORT-TERM/INTERIM HOUSING OPTIONS RESEARCH REPORT
REGIONAL DISASTER HOUSING PLANNING PROJECT

Swap Meets/Flea Markets (Sample)

Alameda Swapmeet
4501 S Alameda St
Los Angeles, CA 90058

Pasadena Community College Flea Market
1570 E Colorado Blvd
Pasadena, CA 91106
(626) 585-7906

Commercial RV Parks/Campgrounds (Sample)

SC Mobile Sounds
6516 South Central Avenue
Los Angeles, CA
(323) 588-4735

Birmingham RV Park
7740 Balboa Blvd.
Van Nuys, CA 91406
Phone: 818.785.0949

Stoneridge Mobile Home Park
10800 Portofino Place
Los Angeles
(310) 476-1261

Anaheim Harbor RV Park
1009 South Harbor Boulevard
Anaheim, CA 92805
(714) 535-6495

Walnut RV Park
19130 Nordhoff Street
Northridge, Ca 91324
1-(800)-868-2749
E-mail: walnutrvpark@yahoo.com

Anaheim Resort RV Park
200 W. Midway Drive
Anaheim, CA 92805
(714) 774-3860

Acton/Los Angeles North KOA
7601 Soledad Canyon Road
Acton, CA 93510
(661) 268-1214

Anaheim RV Village
333 W. Ball Rd.
Anaheim, CA 92805
(866) 991-0103
camp@anaheimrvvillage.com

Californian RV Resort
1535 W. Sierra Hwy.
Acton, CA 93510
1-888-787-8386
(661) 269-0919

Canyon RV Park
24001 Santa Ana Canyon Road
Anaheim, CA 92808
714-637-0210

Camp Williams Resort
24210 East Fork Road
Azusa, CA 91702
Phone: (626) 910-1126

Huntington By The Sea
21871 Newland St.
Huntington Beach, CA 92646
Phone: (714) 536-8316

SHORT-TERM/INTERIM HOUSING OPTIONS RESEARCH REPORT
REGIONAL DISASTER HOUSING PLANNING PROJECT

Commercial RV Parks/Campgrounds (Sample)

Castaic Lake RV Park
31540 Ridge Route Road
Castaic, CA 91384
Phone: (661)257-3340

Sunset Vista RV Park
103 Pacific Coast Highway
Huntington Beach, CA 92648
(714) 536-5281

Pyramid Lake RV Resort
45100 Copco Avenue, PO Box 45
Gorman, CA 93243
(661) 248-0100

Orangeland RV Park
1600 W. Struck Ave.
Orange, California 92867
(714) 633-0414
contact@orangeland.com

Golden Shore RV Resort
100 Golden Shore
Long Beach, CA 90802
(562) 435-4646

Indian Oaks Trailer Ranch
38120 East Benton Road
Temecula, Ca. 92592
Phone (951) 302-5399

Malibu Beach RV Park
25801 Pacific Coast Hwy
Malibu, Ca 90265
310-456-6052

Shady Oasis Kampground
16530 Stoddard Wells Rd.
Victorville, CA. 92395

East Shore RV Park
1440 Camper View Rd.
San Dimas, CA 91773
(800) 809-3778

Public Parks/State Campgrounds

Los Angeles County

Antelope Valley California Poppy Reserve State Natural Reserve
Antelope Valley Indian Museum State Historic Park
Arthur B. Ripley Desert Woodland State Park
Castaic Lake State Recreation Area
Kenneth Hahn State Recreation Area
Leo Carrillo State Park
Los Angeles State Historic Park
Los Encinos State Historic Park
Malibu Creek State Park
Malibu Creek State Park
Pío Pico State Historic Park
Placerita Canyon State Park
Rio de Los Angeles State Park State Recreation Area
Saddleback Butte State Park
Santa Susana Pass State Historic Park
Topanga State Park
Verdugo Mountains Park Property
Watts Towers of Simon Rodia State Historic Park
Will Rogers State Historic Park
Whittier Narrows Park

Riverside County

California Citrus State Historic Park
Indio Hills Palms Park Property
Lake Perris State Recreation Area
Mount San Jacinto State Park
Salton Sea State Recreation Area
San Timoteo Canyon Park Property

San Bernardino County

Providence Mountains State Recreation Area
Silverwood Lake State Recreation Area
Wildwood Canyon Park Property

Orange County

Chino Hills State Park
Crystal Cove State Park
Orange County Great Park

Ventura County

Hungry Valley State Vehicular Recreation Area
Point Mugu State Park
Camarillo Regional Park

“Big Box” Store Parking Lots

Various locations. May be permitted by active retailers. Also, there are numerous “big box” store locations which are no longer in business that may be available.

Vacant Auto Dealership

Various locations. Example: San Bernardino Auto Mall, Whittier Boulevard Auto Row, Cerritos Auto Mall, Colorado Auto Mall



SHELTER NAME	CITY	STATE	ZIP	EVACUATION CAPACITY	ADDRESS
Wilson High School	LOS ANGELES	CA	90032		1530 4500 MULTNOMAH ST
Westchester Enriched Studies Magnet School West Gym 1/3	LOS ANGELES	CA	90045		1404 7400 W MANCHESTER
Venice High School, East Gym 1/2	LOS ANGELES	CA	90066		1350 13000 VENICE BLVD
Hollywood High School Main Gym 1/2	LOS ANGELES	CA	90028		1260 1521 N. HIGHLAND AVE.
Belmont High School	LOS ANGELES	CA	90026		1250 1575 W. 2nd St.
Henry Clay Middle School, Gym, 1/2	LOS ANGELES	CA	90047		1200 12226 South Western Avenue
James A Garfield Senior High Lg Gym 1/3	LOS ANGELES	CA	90022		1125 5101 E. 6TH ST.
Crenshaw High School, Gym 1/2	LOS ANGELES	CA	90043		1100 5010 11th Ave.
Hamilton High School	LOS ANGELES	CA	90034		1055 2955 ROBERTSON BLVD
Horace Mann Middle School, Boy's Gym 1/2	LOS ANGELES	CA	90047		1053 7001 S ST. ANDREWS PL
Charles Drew Middle School Gym 1/2	LOS ANGELES	CA	90001		1050 8511 Compton Ave.
Los Angeles High School Large Gym 1/4	LOS ANGELES	CA	90019		1050 4650 W OLYMPIC BLVD
Abraham Lincoln High School	LOS ANGELES	CA	90031		1012 3501 N BROADWAY
El Sereno Middle School	LOS ANGELES	CA	90032		1000 2839 N EASTERN AVE
Loyola Marymount University, Gersten Pavilion Gym	LOS ANGELES	CA	90045		1000 7900 LOYOLA AVE
South Region High School #2B	LOS ANGELES	CA	90001		965 6100 South Central Ave
Los Angeles Trade Technical College Gym 1 Of 2	LOS ANGELES	CA	90015		960 400 W WASHINGTON BL
John Marshall High School	LOS ANGELES	CA	90027		950 3939 TRACY ST.
Le Conte Middle School	LOS ANGELES	CA	90028		915 1316 N. BRONSON AVE.
University High School	LOS ANGELES	CA	90025		900 11800 Texas Ave
Harte Prep	LOS ANGELES	CA	90044		900 9301 S HOOVER ST
Belvedere Middle School	LOS ANGELES	CA	90063		900 312 N. RECORD AVE.
Edward Roybal Learning Center	LOS ANGELES	CA	90012		892 1200 Colton Street
Los Angeles Academy Middle School, Gym 1/1	LOS ANGELES	CA	90011		880 644 E 56th Street
Eagle Rock High School, South Gym 1/3	LOS ANGELES	CA	90041		869 1750 YOSEMITE DR
Hollenbeck Middle School, Girl's Gym 1/3	LOS ANGELES	CA	90023		865 2510 E 6TH ST
Westwood Recreation Center, North Gym 1/2	LOS ANGELES	CA	90025		855 1350 S. Sepulveda Blvd.
King Middle School	LOS ANGELES	CA	90029		810 4201 FOUNTAIN AVE.
Jefferson High School	LOS ANGELES	CA	90011		750 1319 E. 41st St
Manual Arts High School Gym	LOS ANGELES	CA	90037		750 4131 S. VERMONT AVE
Santee Education Complex	LOS ANGELES	CA	90011		726 1921 Maple Ave
Esteban E. Torres High School, Gym	LOS ANGELES	CA	90063		726 4211 Doizer Street
Bishop Mora Salesian High School, Main Gym	LOS ANGELES	CA	90023		713 960 S. Soto Street
David Starr Jordan High School	LOS ANGELES	CA	90002		694 2265 E. 103rd St.
LA Southwest College (Larkin Phys Ed Bldg Gym) 1 of 2	LOS ANGELES	CA	90047		680 1600 West Imperial Highway
Virgil Middle School, Gym	LOS ANGELES	CA	90004		650 152 N. Vermont
John C. Fremont High School	LOS ANGELES	CA	90003		640 7676 S. San Pedro St.
Franklin High School, Main Gym 1/3	LOS ANGELES	CA	90042		600 820 N AVENUE 54
Pan Pacific Recreation Center	LOS ANGELES	CA	90036		598 7600 Beverly Blvd
Santee Education Complex	LOS ANGELES	CA	90011		586 1901 South Maple Ave
Rancho Cienega Sports Complex	LOS ANGELES	CA	90016		581 5001 Rodeo Rd.
Loyola High School, Xavier Auditorium	LOS ANGELES	CA	90006		578 1901 Venice Blvd.
Burbank Middle School	LOS ANGELES	CA	90042		570 6460 N FIGUREROA ST
Mary M. Bethune Park	LOS ANGELES	CA	90001		558 1244 East 61st Street
Fairfax High School	LOS ANGELES	CA	90046		550 7850 MELROSE AVE
Marina del Rey Middle School, Gym, 1/2	LOS ANGELES	CA	90066		548 12500 BRADDOCK DR.
Locke High School	LOS ANGELES	CA	90061		535 325 EAST 111th ST.
Washington Prep High School	LOS ANGELES	CA	90047		520 10860 S Denker Ave
Daniel Webster Middle School	LOS ANGELES	CA	90064		513 11330 W GRAHAM PL
Marlborough School	LOS ANGELES	CA	90004		508 250 South Rossmore Ave
Audubon Middle School	LOS ANGELES	CA	90008		500 4120 11th Avenue
Roosevelt High School	LOS ANGELES	CA	90033		490 456 S MATTHEWS ST



Wright Middle School	LOS ANGELES	CA	90045	480 6550 W 80TH ST
West Adams Preparatory Sr High School Big Gymnasium 2/3	LOS ANGELES	CA	90007	474 1500 W. Washington Blvd.
Adams Middle School	LOS ANGELES	CA	90007	470 151 W. 30th St.
Mervyn Dymally High, Lg Gym 1/3	LOS ANGELES	CA	90003	460 8800 S. San Pedro Street
Downtown Business High School	LOS ANGELES	CA	90012	460 1081 West Temple Street
Venice High School, West Gym 2/2	LOS ANGELES	CA	90066	460 13000 Venice Blvd.
Nightingale Middle School	LOS ANGELES	CA	90065	450 3311 NORTH FIGUEROA ST.
Sonia M. Sotomayor Learning Academies, Gym 1, 1/3	LOS ANGELES	CA	90065	448 2050 N San Fernando Road
Mar Vista Recreation Center	LOS ANGELES	CA	90066	440 11430 Woodbine Ave.
Obregon Park	LOS ANGELES	CA	90063	420 4021 E. First Street
Perez Special Education Center	LOS ANGELES	CA	90022	416 4540 Michigan Ave
Esteban E. Torres/LAUSD- Auditorium	LOS ANGELES	CA	90063	414 4211 Dozier Street
Dorsey High School Gym 1/2	LOS ANGELES	CA	90016	412 3537 Farmdale Ave.
City Terrace Park (Gymnasium) 1 of 2	LOS ANGELES	CA	90063	405 1126 North Hazard Avenue
George Washington Carver Middle School	LOS ANGELES	CA	90011	400 4410 McKinley Ave.
FAME Church (Plaza Level) 1 of 2	LOS ANGELES	CA	90018	400 2270 South Harvard Blvd.
Lafayette Recreation Center	LOS ANGELES	CA	90057	400 625 South Lafayette Park Place
Benjamin Banneker Special Education Center 2/2 -Elementary S	LOS ANGELES	CA	90061	400 14024 S SAN PEDRO ST
Glassell Park - Youth Center Gym 2 2/2	LOS ANGELES	CA	90065	400 2727 Crestmore Place
Markham Middle School	LOS ANGELES	CA	90002	390 1650 E 104TH ST
Enterprise Park, Gymnasium	LOS ANGELES	CA	90059	390 13055 Clovis Avenue
Mary Mcleod Bethune Middle School	LOS ANGELES	CA	90003	380 155 W. 69th St.
Franklin D. Roosevelt Park (Gymnasium) 1 of 2	LOS ANGELES	CA	90001	377 7600 Graham Avenue
Belvedere Community Regional Park Gym 1/2	LOS ANGELES	CA	90022	367 4914 E. Cesar Chavez Avenue
Stoner Recreation Center	LOS ANGELES	CA	90025	350 1835 Stoner Ave.
Cheviot Hills Recreation Center	LOS ANGELES	CA	90064	350 2551 MOTOR AVE
Ramona Gardens Gym	LOS ANGELES	CA	90033	340 2830 Lancaster Ave
Westchester Enriched Studies Magnet School East Gym 2/3	LOS ANGELES	CA	90045	331 7400 W MANCHESTER
Young Oak Kim Academy, Gym 1/2	LOS ANGELES	CA	90005	326 615 South Shatto Place
Robert F. Kennedy Community Schools - Middle School Gym	LOS ANGELES	CA	90005	325 701 S Catalina St
The Accelerated School	LOS ANGELES	CA	90037	325 4000 S. Main St
Echo Park Recreation Center (Community Center) 2 of 3	LOS ANGELES	CA	90026	310 303 Patton Street
West Angeles Church - Crystal Room	LOS ANGELES	CA	90016	308 3045 Crenshaw Blvd.
Mervyn Dymally High, Sm Gym 3/3	LOS ANGELES	CA	90003	307 8800 S. San Pedro Street
Hollenbeck Middle School, Boy's Gym 3/3	LOS ANGELES	CA	90023	307 2510 East 6th Street
Yosemite Recreation Center, Gym 1/2	LOS ANGELES	CA	90041	300 1840 Yosemite Dr.
Franklin High School, Girl's Gym 3/3	LOS ANGELES	CA	90042	299 820 N AVENUE 54
West Adams Preparatory Sr High School Practice Gym 3/3	LOS ANGELES	CA	90007	291 1500 W. Washington Blvd.
Johnnie Cochran Middle School	LOS ANGELES	CA	90019	290 4066 W. Johnnie Cochran Vista
Estrada Courts Boys and Girls Club Gym	LOS ANGELES	CA	90023	289 3232 Estrada Street
Sonia M. Sotomayor Learning Academies, Gym 2, 2/3	LOS ANGELES	CA	90065	289 2050 N San Fernando Road
Hollenbeck Middle School, Cafeteria 2/3	LOS ANGELES	CA	90023	283 2510 East 6th Street
Middle College High School	LOS ANGELES	CA	90047	278 1600 Imperial Highway
Samuel Gompers Middle School Basketball gym 1/3	LOS ANGELES	CA	90061	270 234 EAST 112TH ST.
Hilda Solis Learning Academy, Gym 2/2	LOS ANGELES	CA	90022	265 319 N Humphreys Ave
Westchester Recreation Center (Gym 1) 1 of 2	LOS ANGELES	CA	90045	260 7000 W. Manchester Blvd
Charles Drew Middle School Multipurpose Room 2/2	LOS ANGELES	CA	90001	257 8511 Compton Ave
Alliance Gertz-Ressler High School Cafeteria 2/2	LOS ANGELES	CA	90007	256 2023 South Union Avenue
Bel Air Church	LOS ANGELES	CA	90049	254 16221 Mulholland Drive
Bancroft Middle School	LOS ANGELES	CA	90038	252 929 N. LAS PALMAS AVE.
Berendo Middle School	LOS ANGELES	CA	90006	250 1157 S. BERENDO ST.
Shatto Recreation Center	LOS ANGELES	CA	90020	250 3191 W. 4th St.
Ralph Waldo Emerson Middle School	LOS ANGELES	CA	90024	250 1650 Selby Ave.



Los Angeles Trade Technical College Cafeteria 2 Of 2	LOS ANGELES	CA	90015	246 400 West Washington Blvd
St. Peters Italian Church Casa Italiana Hall	LOS ANGELES	CA	90012	239 1039 N Broadway
Ramona High School	LOS ANGELES	CA	90063	239 231 S. Alma Ave.
Los Angeles Academy Middle School, Multi-Purpose Rm 2/2	LOS ANGELES	CA	90011	236 644 E 56th Street
Crenshaw High School MPR 2/2	LOS ANGELES	CA	90043	236 5010 11th Ave
Pio Pico Middle School Gym	LOS ANGELES	CA	90019	234 1512 S Arlington Avenue
Ruben Salazar Park (Gymnasium) 1 of 2	LOS ANGELES	CA	90023	230 3864 Whittier Blvd.
Sonia M. Sotomayor Learning Academies, MPR, 3/3	LOS ANGELES	CA	90065	227 2050 N San Fernando Road
Clinton Middle School	LOS ANGELES	CA	90007	225 3500 S Hill St
Palms Middle School	LOS ANGELES	CA	90034	225 10860 WOODBINE ST.
Los Angeles High School Small Gym 2/4	LOS ANGELES	CA	90019	223 4650 W Olympic Blvd
Marina del Rey Middle School, Multipurpose Room, 2/2	LOS ANGELES	CA	90066	223 12500 Braddock Dr.
Roosevelt Senior High Gym, 1 of 2	LOS ANGELES	CA	90033	222 456 South Mathews St
Notre Dame Academy	LOS ANGELES	CA	90064	221 2851 OVERLAND AVE
Alliance Gertz-Ressler High School Gymnasium 1/2	LOS ANGELES	CA	90007	217 2023 South Union Avenue
Frank D. Lanterman High School, Auditorium	LOS ANGELES	CA	90007	216 2328 St. James Place
Ladera Park Community Room	LOS ANGELES	CA	90056	216 6027 Ladera Park Ave
Bob Hope Patriotic Hall Basement 2/2	LOS ANGELES	CA	90015	215 1816 South Figueroa St.
Henry Clay Middle School, Spencer Hall Auditorium 2/2	LOS ANGELES	CA	90047	210 12226 South Western Avenue
Ruben Salazar Park (Vasquez Senior Center) 2 of 2	LOS ANGELES	CA	90023	207 3864 Whittier Blvd.
Hollywood High School Small Gym 2/2	LOS ANGELES	CA	90028	207 1521 N. Highland Ave.
James A Garfield Senior High Sm Gym 2/3	LOS ANGELES	CA	90022	203 5101 E 6th Street
Bob Hope Patriotic Hall Gym 10th Floor 1/2	LOS ANGELES	CA	90015	202 1816 South Figueroa St.
Stephen S. Wise Herschen Hall 1 Of 3	LOS ANGELES	CA	90077	201 15500 Stephen S. Wise Dr.
Thomas Riley High School	LOS ANGELES	CA	90002	200 1524 E. 103rd Street
West Adams Preparatory Senior High School Cafeteria 1/3	LOS ANGELES	CA	90007	200 1500 W. Washington Blvd.
Joseph Pomeroy Widney High School	LOS ANGELES	CA	90018	200 2302 S. Gramercy Pl.
UCLA	LOS ANGELES	CA	90024	200 405 Hilgard Ave.
Los Angeles Center For Enriched Studies	LOS ANGELES	CA	90035	200 5931 W 18TH ST
LOYOLA MARYMONT UNIVERSITY	LOS ANGELES	CA	90045	200 7900 LOYOLA AVE
Aliso Pico Education Center 2 of 2	LOS ANGELES	CA	90033	198 370 SOUTH CLARENCE STREET
Second A. M. E. Church	LOS ANGELES	CA	90037	194 5500 South Hoover
Franklin High School, Cafeteria 2/3	LOS ANGELES	CA	90042	193 820 N AVENUE 54
Westchester Enriched Studies Magnet Sch Social Hall 3/3	LOS ANGELES	CA	90045	191 7400 W MANCHESTER
Washington Irving Middle School Gym 1/2	LOS ANGELES	CA	90065	185 3010 ESTARA AVE
Lincoln Heights Recreation Center	LOS ANGELES	CA	90031	181 2303 Workman Street
Alpine Recreation Center, Old Gym 2/2	LOS ANGELES	CA	90012	177 817 Yale Street
Colonel Leon H. Washington Park	LOS ANGELES	CA	90002	175 8908 South Maie Ave
Van Ness Recreation Center (Main Building) 2 of 3	LOS ANGELES	CA	90043	171 5720 2nd Ave.
Fire Station 59	LOS ANGELES	CA	90064	170 11505 West Olympic Boulevard
LA Southwest College (Dance and Aerobics Rooms) 2 Of 2	LOS ANGELES	CA	90047	168 1600 West Imperial Highway
Lincoln Park Rec Center and Sr Center Auditorium 2 of 2	LOS ANGELES	CA	90031	167 3501 Valley Blvd
Los Angeles Friendship Center	LOS ANGELES	CA	90019	166 5899 Venice Blvd
Martin Luther King Jr. Recreation Center, Gym	LOS ANGELES	CA	90062	165 3916 South Western Avenue
Elysian Valley Recreation Center, Gym	LOS ANGELES	CA	90039	161 1811 RIPPLE ST.
James A Garfield Senior High Cafeteria 3/3	LOS ANGELES	CA	90022	160 5101 E 6th Street
Los Angeles High School Cafeteria 3/4	LOS ANGELES	CA	90019	159 4650 W Olympic Blvd
Thomas A. Edison Middle School, Large Gym	LOS ANGELES	CA	90001	150 6500 Hooper Ave.
John Burroughs Middle School, Gym	LOS ANGELES	CA	90005	150 600 S. McCadden Pl.
Lincoln Heights Senior Citizen Center	LOS ANGELES	CA	90031	150 2323 Workman Street
Westchester Recreation Center (Gym 2) 2 of 2	LOS ANGELES	CA	90045	150 7000 W. Manchester Blvd.
Horace Mann Middle School, Dance Room 2/2	LOS ANGELES	CA	90047	150 7001 South St. Andrews Place
Paul Revere Middle School	LOS ANGELES	CA	90049	150 1450 ALLENFORD AVE



Samuel Gompers Middle School Boys gym 2/3	LOS ANGELES	CA	90061	150 234 East 112th Street
Samuel Gompers Middle School, Cafeteria 3/3	LOS ANGELES	CA	90061	150 234 East 112th Street
Boyle Heights Senior Citizens Center	LOS ANGELES	CA	90033	140 2839 East 3rd Street
Washington Irving Middle School Cafeteria 2/2	LOS ANGELES	CA	90065	139 3010 Estara Avenue
Young Oak Kim Academy, Multipurpose Room 2/2	LOS ANGELES	CA	90005	135 615 South Shatto Place
Los Angeles Bahai Center	LOS ANGELES	CA	90016	132 5755 Rodeo Road
Los Angeles City College (Dance Studio) 2 Of 2	LOS ANGELES	CA	90029	129 855 N Vermont Ave
Celerity Troika Charter School	LOS ANGELES	CA	90041	129 1495 Colorado Blvd.
Rosewood United Methodist Church, Fellowship Hall	LOS ANGELES	CA	90004	126 4101 Rosewood Ave
Hilda Solis Learning Academy, Cafeteria 1/2	LOS ANGELES	CA	90022	126 319 N Humphreys Ave
Mervyn Dymally High, MPR 2/3	LOS ANGELES	CA	90003	123 8800 S. San Pedro Street
Stephen S. Wise Talb Annex 2 Of 3	LOS ANGELES	CA	90077	121 15500 Stephen S. Wise Dr.
Stephen S. Wise Zeldon Annex 3 Of 3	LOS ANGELES	CA	90077	121 15500 Stephen S. Wise Dr.
Loyola Law School	LOS ANGELES	CA	90015	120 919 Albany St
Dorsey High School Cafeteria 2/2	LOS ANGELES	CA	90016	120 3537 Farmdale Ave.
Los Angeles High School Memorial Hall 4/4	LOS ANGELES	CA	90019	120 4650 W Olympic Blvd
Griffith Middle School	LOS ANGELES	CA	90022	120 4765 E. 4th St.
Hillcrest Elementary School	LOS ANGELES	CA	90008	116 4041 Hillcrest Dr.
Silver Lake Recreation Center	LOS ANGELES	CA	90026	116 1850 W. Silver Lake Dr.
Virgil Middle School, Cafeteria	LOS ANGELES	CA	90043	115 125 N. Vermont Ave.
New Greater Circle Mission Church	LOS ANGELES	CA	90044	115 1359 West 107th Street
Belvedere Community Regional park, Social Hall 2/2	LOS ANGELES	CA	90022	113 4914 East Cesar Chavez Blvd
City Terrace Park (Social Hall) 2 of 2	LOS ANGELES	CA	90063	113 1126 North Hazard Avenue
Echo Park Child Care Center 3 of 3	LOS ANGELES	CA	90026	111 515 Laveta Terrace
Wilshire Boulevard Temple	LOS ANGELES	CA	90010	109 3663 Wilshire Blvd
Eagle Rock Recreation Center (Child Care Center) 2 of 2	LOS ANGELES	CA	90041	109 1102 Eagle Vista Drive
Saint Thomas The Apostle Church	LOS ANGELES	CA	90046	109 7501 Hollywood Blvd
American Legion Highland Park Post 206	LOS ANGELES	CA	90042	105 227 N AVE 55
ALLIANCE COLLEGE-READY MIDDLE SCHOOL #5	LOS ANGELES	CA	90031	102 211 S. Avenue 20
Palms Recreation Center	LOS ANGELES	CA	90064	102 2950 OVERLAND AVE
New Los Angeles Charter School	LOS ANGELES	CA	90016	101 1919 S. Burnside Avenue
Jordan Downs Recreation Center	LOS ANGELES	CA	90002	100 9900 GRAPE ST
Loyola High School, Leavey Gym	LOS ANGELES	CA	90006	100 1901 Venice Blvd.
Alpine Recreation Center, New Gym 1/2	LOS ANGELES	CA	90012	100 817 Yale St.
Robert Louis Stevenson Middle School, Cafeteria	LOS ANGELES	CA	90023	100 725 S. Indiana St.
Montecito Heights Recreation Center	LOS ANGELES	CA	90031	100 4545 HOMER ST
El Sereno Senior Citizen Center	LOS ANGELES	CA	90032	100 4818 Klamath Street
Aliso Pico Recreation Center 1 of 2	LOS ANGELES	CA	90033	100 370 SOUTH CLARENCE STREET
Eagle Rock Recreation Center, Gym 1 of 2	LOS ANGELES	CA	90041	100 1100 EAGLE VISTA DRIVE
Yosemite Recreation Center, Yosemite Room 2/2	LOS ANGELES	CA	90041	100 1840 Yosemite Dr.
Algin Sutton Recreation Center	LOS ANGELES	CA	90044	100 8800 S HOOVER ST
Cypress Park, Gym 2/2	LOS ANGELES	CA	90065	100 2630 PEPPER AVE
Downey Child Care Center 2 of 2	LOS ANGELES	CA	90031	98 219 North Avenue 18
Rose Hill Recreation Center	LOS ANGELES	CA	90032	93 4530 Mercury Avenue
Van Ness Recreation Center (Community Building) 3 of 3	LOS ANGELES	CA	90043	90 5720 2nd Ave.
Ramon Garcia Recreation Center (Education Bldg) 2 of 2	LOS ANGELES	CA	90023	79 1016 South Fresno Street
Hollenbeck Recreation Center	LOS ANGELES	CA	90033	77 415 South St. Louis Street
Ladera Park Senior and Community Center	LOS ANGELES	CA	90056	68 4750 West 62nd Street
Franklin D. Roosevelt Park (Senior Center) 2 of 2	LOS ANGELES	CA	90001	59 7600 Graham Avenue
Price Chapel AME Church	LOS ANGELES	CA	90043	59 4000 West Slauson Avenue
Toberman Recreation Center	LOS ANGELES	CA	90015	50 1725 Toberman St.
Denker Recreation Center	LOS ANGELES	CA	90018	50 1550 W. 35 Pl.
Queen Anne Recreation Center	LOS ANGELES	CA	90019	50 1240 West Blvd.

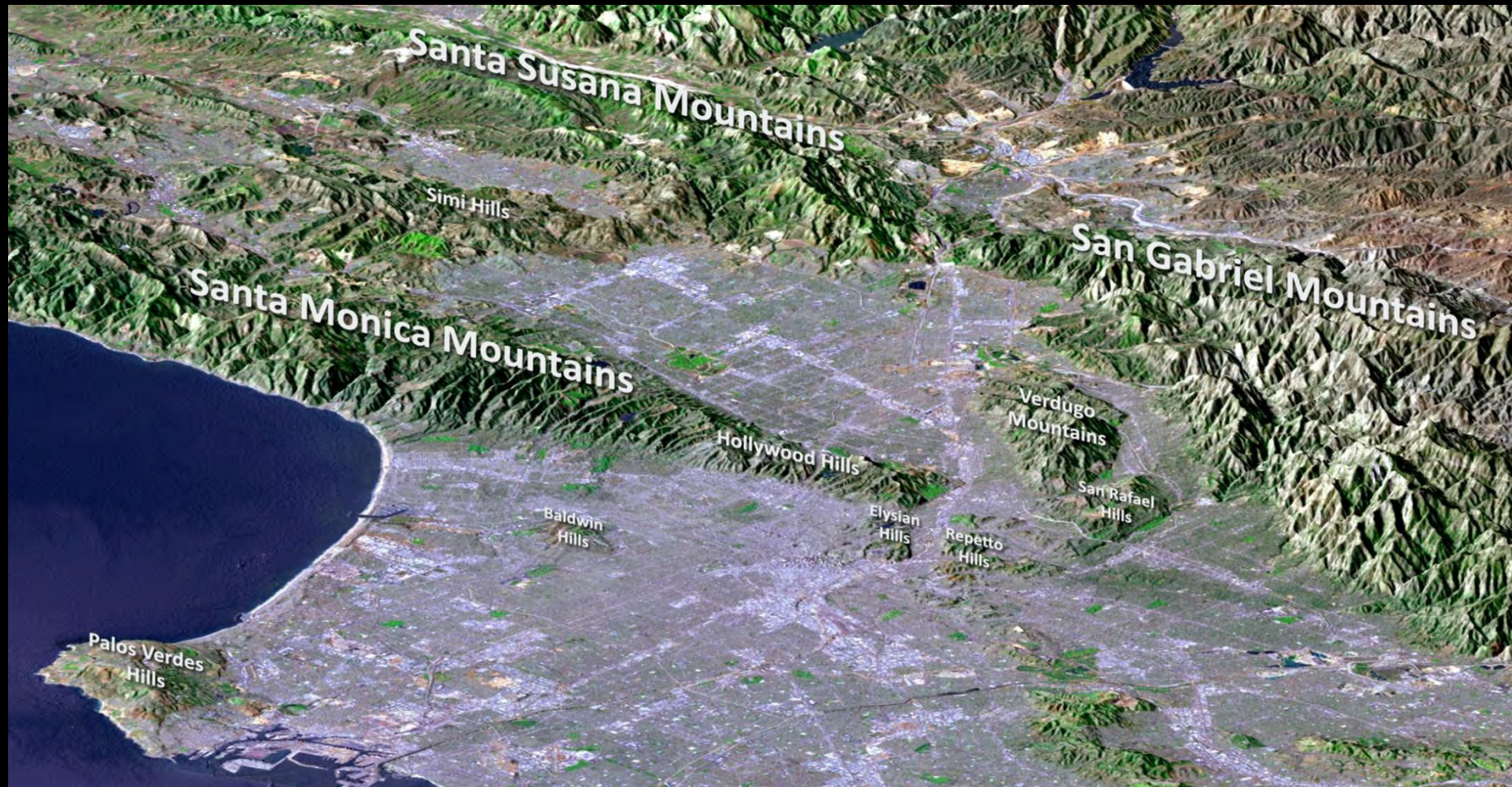


Ramon Garcia Recreation Center 1 of 2	LOS ANGELES	CA	90023	50 1016 South Fresno Street
Lou Costello Recreation Center	LOS ANGELES	CA	90023	50 3141 Olympic Blvd.
Felicia Mahood Senior Multipurpose Center Aud.	LOS ANGELES	CA	90025	50 11338 Santa Monica Blvd.
Pecan Recreation Center	LOS ANGELES	CA	90033	50 127 SOUTH PECAN STREET
Claude Pepper Senior Center	LOS ANGELES	CA	90035	50 1762 LA CIENEGA BLVD
Ramona Hall	LOS ANGELES	CA	90065	50 4580 N. Figueroa St.
Ralph M. Parsons Preschool	LOS ANGELES	CA	90037	48 814 W Martin Luther King Jr Blvd
Central Park Recreation Center	LOS ANGELES	CA	90011	1 1357 E 22nd St, Los Angeles, CA
Helen Bernstein Senior High School	LOS ANGELES	CA	90028	1 1309 N. Wilton Pl
Hollywood Bowl	LOS ANGELES	CA	90068	1 2301 North Highland Avenue
Veterans of Foreign Wars	LOS ANGELES	CA	90001	0 7514 COMPTON AVE
Dorothy V Johnson High School	LOS ANGELES	CA	90002	0 10601 Grandee Ave
Ted Watkins Memorial Park	LOS ANGELES	CA	90002	0 1335 East 103rd Street
Green Meadows Recreation Center	LOS ANGELES	CA	90003	0 431 E. 89th St.
American Legion Will Rogers Post 539	LOS ANGELES	CA	90005	0 607 S. Western Ave.
Normandie Recreation Center Gym	LOS ANGELES	CA	90006	0 1550 S. Normandie Ave.
Bishop Conaty - Our Lady Of Lorreto High School, Gym	LOS ANGELES	CA	90006	0 2900 W. Pico Blvd.
Seoul International Park A.k.a. Ardmere Recreation Cent	LOS ANGELES	CA	90006	0 3250 San Marino
Hoover Recreation Center	LOS ANGELES	CA	90007	0 1010 W. 25th St.
Marlton School (deaf)	LOS ANGELES	CA	90008	0 4000 Santo Tomas Dr.
Ross Snyder Recreation Center	LOS ANGELES	CA	90011	0 1501 E. 41st St.
Trinity Recreation Center	LOS ANGELES	CA	90011	0 2415 Trinity St.
American Legion Bowie Benjamin Post 228	LOS ANGELES	CA	90011	0 5115 S. Central Ave.
Fred Roberts Recreation Center	LOS ANGELES	CA	90011	0 4700 Honduras St.
Gilbert Lindsay Community Center	LOS ANGELES	CA	90011	0 429 E. 42nd Place
Slauson Multipurpose Center	LOS ANGELES	CA	90011	0 5306 S. Compton Ave.
American Legion Robinson Jackie Post 252	LOS ANGELES	CA	90011	0 3828 W. Slauson Ave.
Elysian Park Adaptive Recreation Center	LOS ANGELES	CA	90012	0 929 Academy Road
Cathedral High School	LOS ANGELES	CA	90012	0 1253 Bishops Rd.
Grace-Simons Lodge	LOS ANGELES	CA	90012	0 1025 Elysian Park Ave.
Fedde Middle School	LOS ANGELES	CA	90012	0 21409 Elaine Ave.
Los Angeles Convention Center, South Hall (1 of 3)	LOS ANGELES	CA	90015	0 1201 South Figueroa Street
Los Angeles Convention Center, West Hall (2 of 3)	LOS ANGELES	CA	90015	0 1201 South Figueroa Street
Los Angeles Convention Center, Kentia Hall (3 of 3)	LOS ANGELES	CA	90015	0 1201 South Figueroa Street
Baldwin Hills Recreation Center	LOS ANGELES	CA	90016	0 5401 Highlight Pl.
Betty Hill Senior Citizen Center	LOS ANGELES	CA	90018	0 3570 S. Denker Ave.
James A. Foshay Learning Center Gym	LOS ANGELES	CA	90018	0 3751 S HARVARD BLVD
FAME Church (Media Room at FAME Renaissance Ctr) 2 of 2	LOS ANGELES	CA	90018	0 1968 West Adams Blvd
Echo Park Recreation Center 1 of 3	LOS ANGELES	CA	90026	0 1632 BELLEVUE AVE.
Bellevue Recreation Center	LOS ANGELES	CA	90026	0 826 LUCILE AVENUE
American Legion Leonidas Post 285	LOS ANGELES	CA	90027	0 1324 N NORMANDIE
Friendship Auditorium	LOS ANGELES	CA	90027	0 3201 Riverside Drive
Immaculate Heart Middle and High School	LOS ANGELES	CA	90028	0 5515 FRANKLIN AVE.
Lemon Grove Recreation Center	LOS ANGELES	CA	90029	0 4959 LEMON GROVE AVE.
Los Angeles City College (Gym) 1 of 3	LOS ANGELES	CA	90029	0 855 N Vermont Ave
Downey Recreation Center 1 of 2	LOS ANGELES	CA	90031	0 1772 N. SPRING STREET
Lincoln Park Rec Center & Sr Center Gym 1 of 2	LOS ANGELES	CA	90031	0 3501 VALLEY BLVD
Montecito Heights Senior Citizen Center	LOS ANGELES	CA	90031	0 4545 HOMER ST
Sacred Heart High School	LOS ANGELES	CA	90031	0 2111 N GRIFFIN AVE
CAL STATE LA	LOS ANGELES	CA	90032	0 5151 STATE UNIVERSITY DRIVE
El Sereno Recreation Center (Gym)	LOS ANGELES	CA	90032	0 4721 KLAMATH ST
Evergreen Recreation Center	LOS ANGELES	CA	90033	0 2844 E 2ND ST
Wabash Recreation Center, Gym	LOS ANGELES	CA	90033	0 2765 WABASH AVE



Hazard Recreation Center Gym	LOS ANGELES	CA	90033	0 2230 NORFOLK AVE
State Street Recreation Center	LOS ANGELES	CA	90033	0 7165 NORTH STATE ST.
Robertson Recreation Center	LOS ANGELES	CA	90035	0 1641 S PREUSS RD
Daniel Murphy Catholic High School	LOS ANGELES	CA	90036	0 241 S DETROIT ST
Pan Pacific Senior Center	LOS ANGELES	CA	90036	0 141 S GARDNER ST
Ahmanson Senior Citizen Center	LOS ANGELES	CA	90037	0 3990 MENLO AVE
Anderson Recreation Center (at Expo Center)	LOS ANGELES	CA	90037	0 3980 Bill Robertson Lane
Hollywood Recreation Center	LOS ANGELES	CA	90038	0 1122 COLE AVE
Chevy Chase Recreation Center Gym	LOS ANGELES	CA	90039	0 4165 Chevy Chase Dr.
American Legion Eagle Rock Post 276	LOS ANGELES	CA	90041	0 2109 MERTON AVE
Occidental College	LOS ANGELES	CA	90041	0 1600 CAMPUS RD
Highland Park Senior Citizen Center	LOS ANGELES	CA	90042	0 6152 N. FIGUEROA ST.
Highland Park Recreation Center, Gym	LOS ANGELES	CA	90042	0 6150 Piedmont Avenue
Van Ness Recreation Center (Johnnie Cochran Gym) 1 of 3	LOS ANGELES	CA	90043	0 5720 2ND AVE
John Muir Middle School	LOS ANGELES	CA	90044	0 5929 S VERMONT AVE
Helen Keller Park	LOS ANGELES	CA	90044	0 1045 West 126th Street
Westchester Senior Center	LOS ANGELES	CA	90045	0 8740 LINCOLN BLVD
American Legion Venice Post 177	LOS ANGELES	CA	90045	0 8731 LINCOLN BL
Tom Bradley International Terminal	LOS ANGELES	CA	90045	0 1 World Way
Poinsettia Recreation Center	LOS ANGELES	CA	90046	0 7341 WILLOUGHBY AVE
Chester Washington Golf Course	LOS ANGELES	CA	90047	0 1930 West 120th Street
Jesse Owens Community Regional Park	LOS ANGELES	CA	90047	0 9651 South Western Ave
Harvard Recreation Center	LOS ANGELES	CA	90047	0 1535 W 62ND ST
Saint Andrews Recreation Center	LOS ANGELES	CA	90047	0 8701 S ST ANDREWS
Crestwood Hills Park-Recreation Center	LOS ANGELES	CA	90049	0 1000 HANLEY AVE
Barrington Recreation Center	LOS ANGELES	CA	90049	0 333 S. BARRINGTON AVE.
Pueblo Del Rio Recreation Center	LOS ANGELES	CA	90058	0 5350 ALBA ST
109th Street Recreation Center	LOS ANGELES	CA	90059	0 1464 E 109TH ST
Imperial Courts Recreation Center	LOS ANGELES	CA	90059	0 2250 E 114TH ST
William Nickerson Recreation Center Boys-Girls Club Gym	LOS ANGELES	CA	90059	0 11251 COMPTON AVE
City Terrace Park	LOS ANGELES	CA	90059	0 1126 North Hazard Ave
Athens Park (Community Building) 2 of 2	LOS ANGELES	CA	90061	0 12603 South Broadway Avenue
Vanguard Learning Center-Middle School	LOS ANGELES	CA	90061	0 13305 S SAN PEDRO
Athens Park (Gym) 1 of 2	LOS ANGELES	CA	90061	0 12603 South Broadway Avenue
Carlin G. Smith Recreation Center	LOS ANGELES	CA	90065	0 511 W. AVE 46
Cypress Park Recreation Center, Auditorium 1/2	LOS ANGELES	CA	90065	0 2630 PEPPER AVE
Glassell Park Recreation Center, Gym 1/2	LOS ANGELES	CA	90065	0 3650 VERDUGO RD
Mark Twain Middle School	LOS ANGELES	CA	90066	0 2224 WALGROVE AVE
Hollywoodland Girls' Camp	LOS ANGELES	CA	90068	0 3200 CANYON DR
American Legion Hollywood Post 43	LOS ANGELES	CA	90068	0 2035 N. HIGHLAND AVE.
Marymount High School	LOS ANGELES	CA	90077	0 10643 W. SUNSET BLVD.
UNIVERSITY OF SO CAL	LOS ANGELES	CA	90089	0 3551 UNIVERSITY PARK

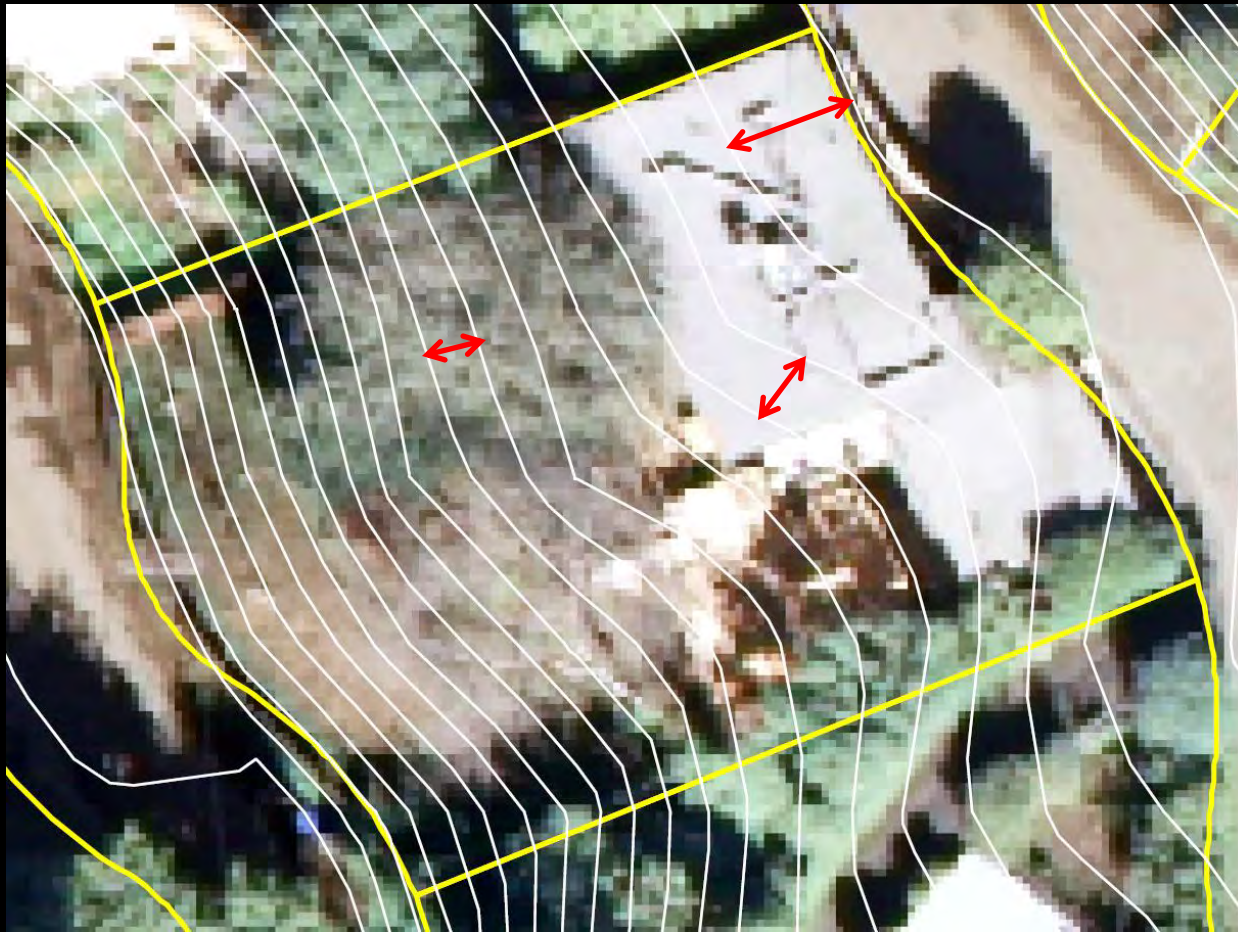
Regional Topography



Slope Bands

Slope Band	Angle (in degrees)	Description
0% - 15%	0 – 8.5	Flat to Moderate Slope
15% - 30%	8.5 – 16.5	Strong Slopes (true hillside)
30% - 45%	16.5 – 24	Very Strong Slopes
45% - 60%	24 – 31	Moderately Severe Slopes
60% - 100%	31 – 45	Severe Slopes
100% or greater	45 or greater	Extreme Slopes

Slope Analysis



(example above uses 2 ft contours)

- **Topographical Survey** prepared by Licensed Surveyor (using 1ft contours).
- **Contours** are lines representing a change in elevation (+/- 1ft).
- **Slope Analysis** measures distance between each contour line to determine slope.
- ***Shorter Distance = Steeper Slope.***

Real World Example: Slope Analysis

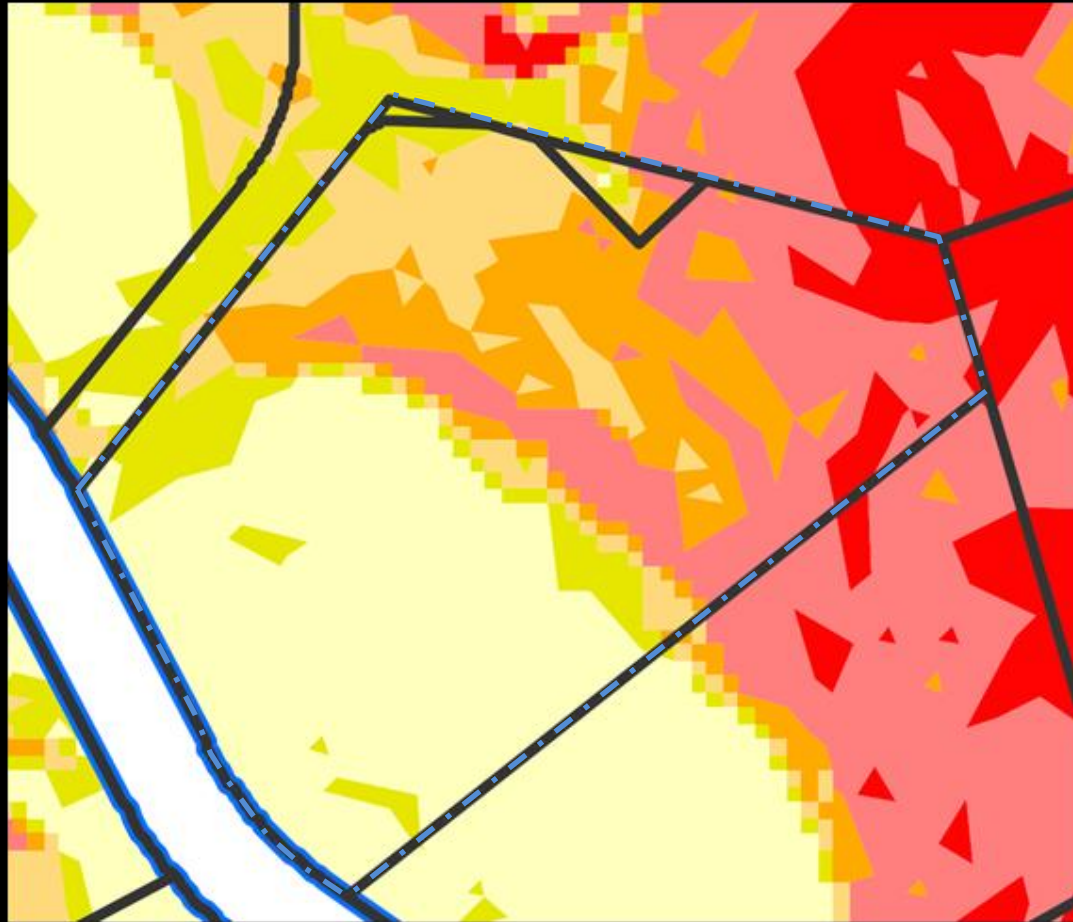
Will Determine "M" Values







Zone: RE20-1-H

Lot Size: 40,567 sq-ft

"A" Values
in Formula



Area within
Slope Band

Slope Band			Area within Slope Band
	< 15%	→	15,977.3 sq-ft
	15% - 30%	→	3,342.4 sq-ft
	30% - 45%	→	5,113.0 sq-ft
	45% - 60%	→	6,726.5 sq-ft
	60% - 100%	→	7,802.4 sq-ft
	>100%	→	1,605.1 sq-ft



Riverside, CA

Adding Capacity to an Existing Shelter System

As its population of residents experiencing homelessness grew, the City of Riverside acted quickly to expand the number of beds at an existing shelter site.

The Challenge

The City of Riverside, California faced an urgent crisis – as of January 2020, more than 400 people were living unsheltered in the city. While the city was working on other plans to expand its shelter capacity beyond the 180 beds they had at that moment, elected officials were also seeking a rapid and emergency shelter solution for its residents facing homelessness.

“Everywhere you look, we have homeless people in Riverside. We need to help them.”

- Kevin, Riverside Resident



Photo Courtesy of The Press Enterprise



Solution

The City of Riverside worked together to build a temporary, emergency shelter community in the parking lot of an existing mass shelter. By adding capacity to an existing shelter site, the city was able to expand capacity quickly, allowing them to leverage the city's emergency shelter zone and existing services on the shelter campus.

In just four days, the Riverside community transformed a neighborhood lot into an emergency shelter community with 30 shelters, providing a stepping stone out of homelessness and into stability.



NEW AT 5

CABIN VILLAGE UNVEILED; WILL PROVIDE TEMPORARY SHELTER FOR HOMELESS PEOPLE

FLOORING INNOVATIONS LOCAL HEADLINES

RESTED IN THE SHOOTING DEATH OF A CATHEDRAL CITY M

NEWS CHANNEL 3

5:17 PM 75°



Project Timeline

Treating the situation as a crisis, Riverside moved quickly to build their Pallet community and provide shelter to residents.

2019

○ October 10

Pallet participates in Riverside's *Long Night of Arts and Innovation*, where the public and elected officials could learn about Pallet's personal shelters for people experiencing homelessness.

○ November 12

Riverside Mayor Rusty [Bailey begins to sleep in a Pallet shelter](#) to raise awareness for the urgency of the city's homelessness crisis.



December 17

Riverside City Council votes to approve a three-pronged emergency approach to addressing homelessness in the city, including Pallet's personal shelters for people facing homelessness.



2020

January 21

California Governor Gavin Newsom calls the state's law mandating that structures be at least 70 square feet a "bureaucratic hang-up" and "ridiculous," and the Riverside City Council unanimously votes to change the requirement, allowing Pallet's 64 square foot shelters.



February 18

Pallet's shelter units arrive at the Riverside shelter community.



February 21

All Pallet shelters are completely built and ready for residents to move in.





March 11

Riverside opens the new shelter community, introduces the service provider, and begins shelter intake for residents who will live in the community..



"These cabins will be especially effective in providing a new type of housing for homeless people who may be averse to a traditional shelter environment."

"This includes couples, people with pets, families with children who have aged out of the family shelter and individuals suffering from PTSD."

- Riverside Mayor Rusty Bailey

Community Features

The shelter site offers residents amenities from personal, secure shelter to on site case management.

- 30 personal shelters
- Personal climate control
- Dining on site
- Electricity
- Lights
- Electronics charging
- Mattresses and bedding
- Storage space
- Pet-friendly
- Toilets and showers
- 24-hour management
- Security on site



Riverside Shelter Site Location



Photo Courtesy of City Net

Services On Site

The Riverside, CA site is managed by [City Net](#), a team of nonprofit professionals who work to end street-level homelessness through the coordination of community efforts and activities.

Services Provided by City Net Include:

- **Street Outreach:** Service delivery for the specific purpose of reaching out to unsheltered homeless neighbors to connecting them with emergency shelter, housing, or critical services.
- **Case Management:** On-site activities to assess housing and service needs for residents, such as intake, counseling, helping to obtain benefits, monitoring, and development of a personalized housing stabilization plan.

Results

In just four days, the Riverside community expanded shelter capacity by turning a mass shelter parking lot into a Pallet shelter community, providing a stepping stone out of homelessness and into stability.



“Riverside is addressing homelessness head on.”

- Riverside Mayor Rusty Bailey



NEW AT 5

CABIN VILLAGE UNVEILED; WILL PROVIDE TEMPORARY SHELTER FOR HOMELESS PEOPLE



FLOORING INNOVATIONS

LOCAL HEADLINES

RESTED IN THE SHOOTING DEATH OF A CATHEDRAL CITY M

NEWS CHANNEL 3

5:17 PM

75°

More Information

For more information on the Riverside shelter project or partners involved in the community installation, contact:

Patrick Diller

Director of Business Development, Pallet
patrickd@palletshelter.com

Contact information for the city and services management available by request.

“I wish they had this when I was homeless with my kids, because we slept in the car.”

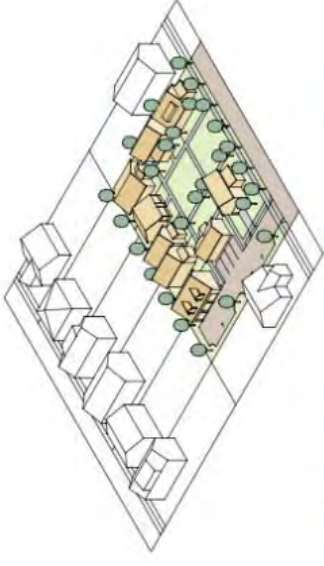
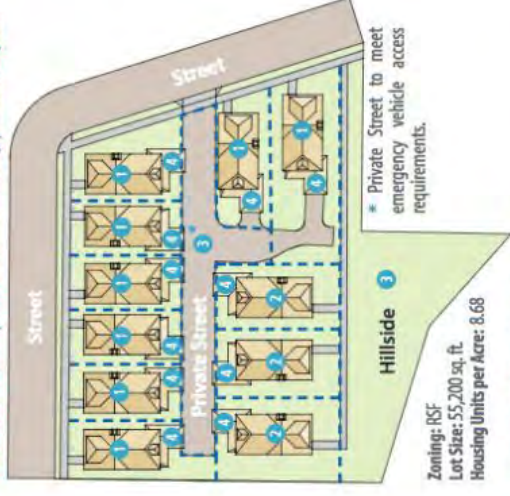
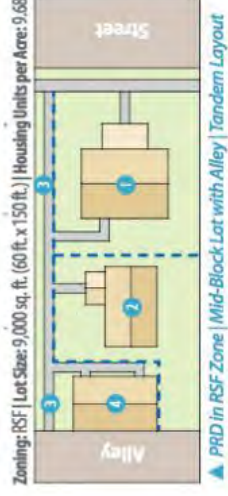
- Kaneesa, Riverside Resident

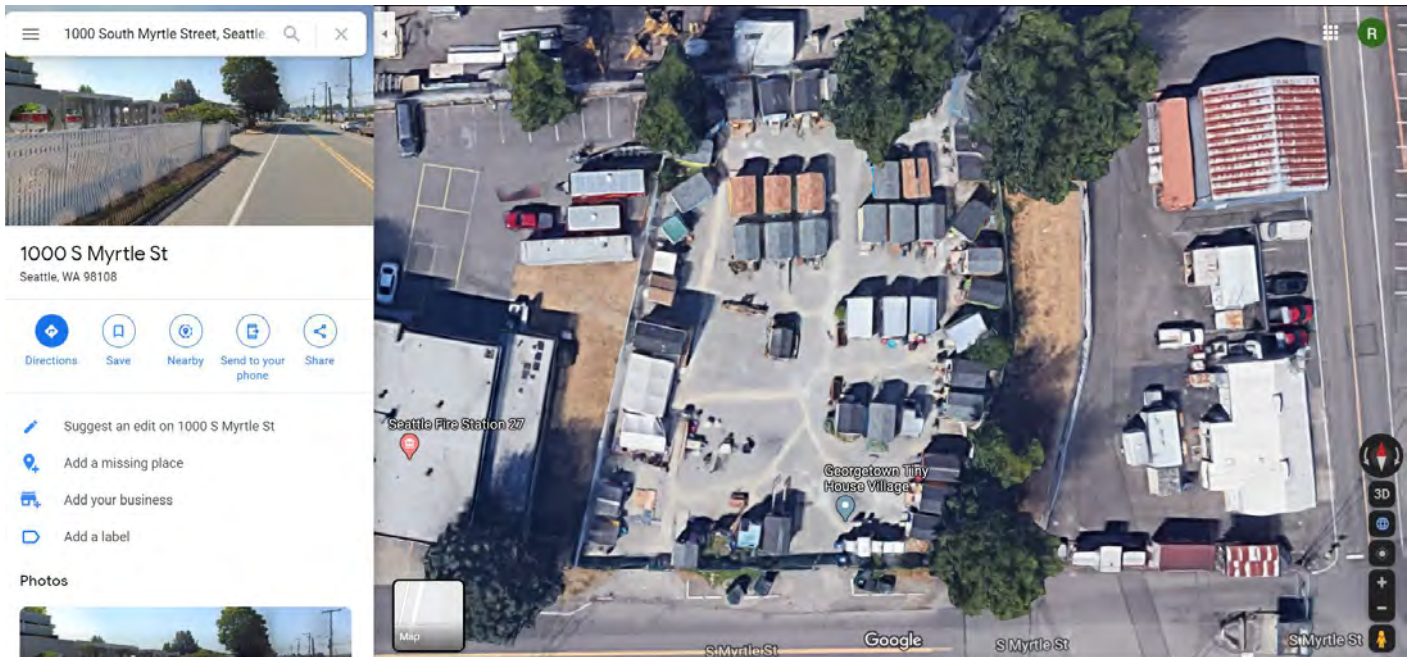


Best practices from the United States - Seattle

Advantages of Seattle's tiny-house villages:

- Speed - Seattle has built all nine villages since 2018
- Cost - An entire village can be built for between \$100,000 and \$500,000, though the price rises with the quality of the utilities installed
- Space - A village can be built on a 6,000 square foot infill lot





7544 Martin Luther King Jr Way S



7544 Martin Luther King Jr Way S
Seattle, WA 98118

- Directions
- Save
- Nearby
- Send to your phone
- Share

- Suggest an edit on 7544 Martin Luther King Jr Way S
- Add a missing place
- Add your business
- Add a label

Photos

